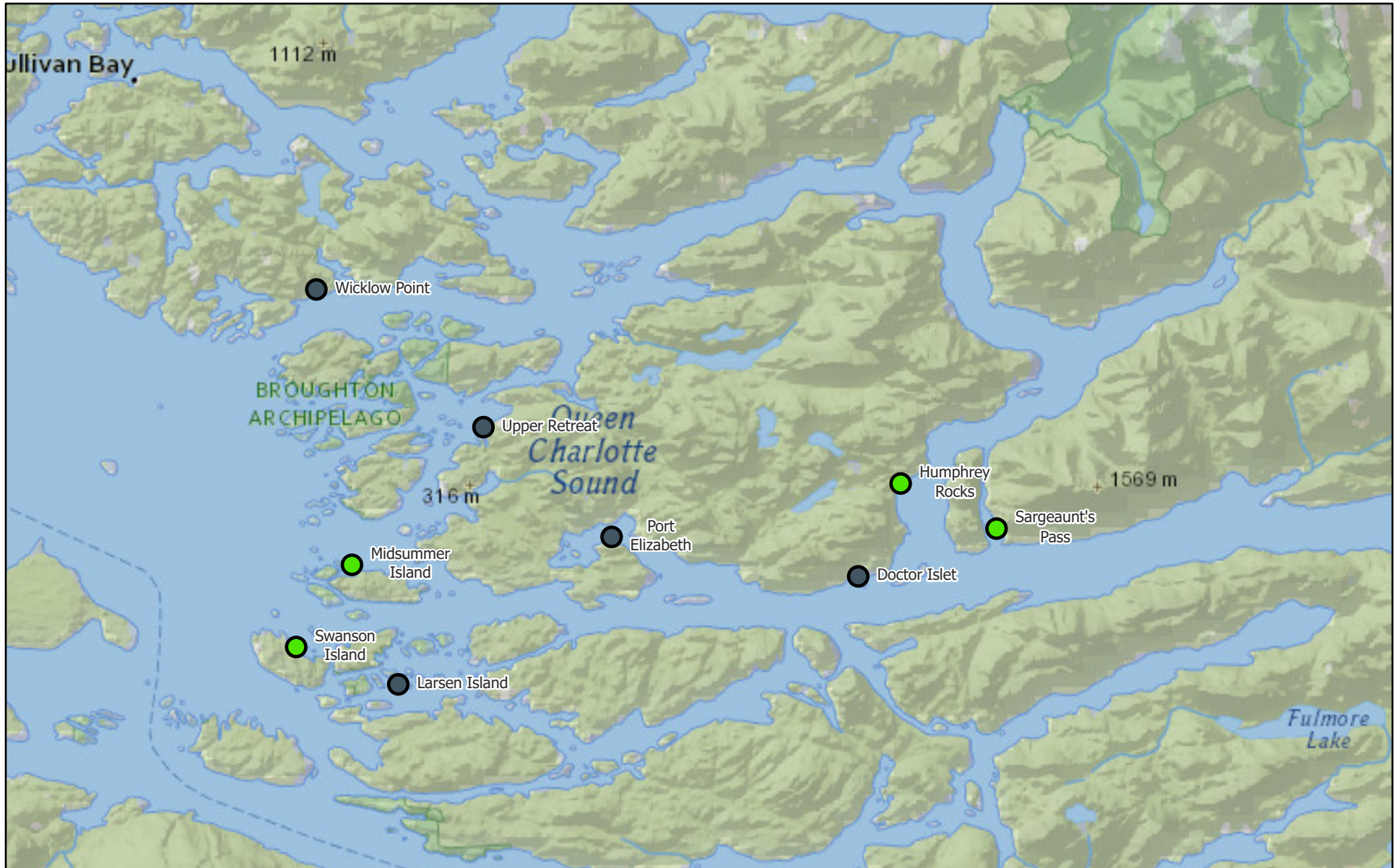


Monthly Sea Lice Monitoring February 2022 - Broughton

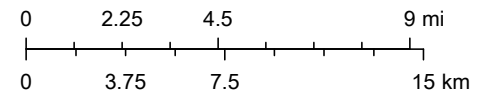


2022-03-07

Monthly Sealice External ● Empty Mowi Sites

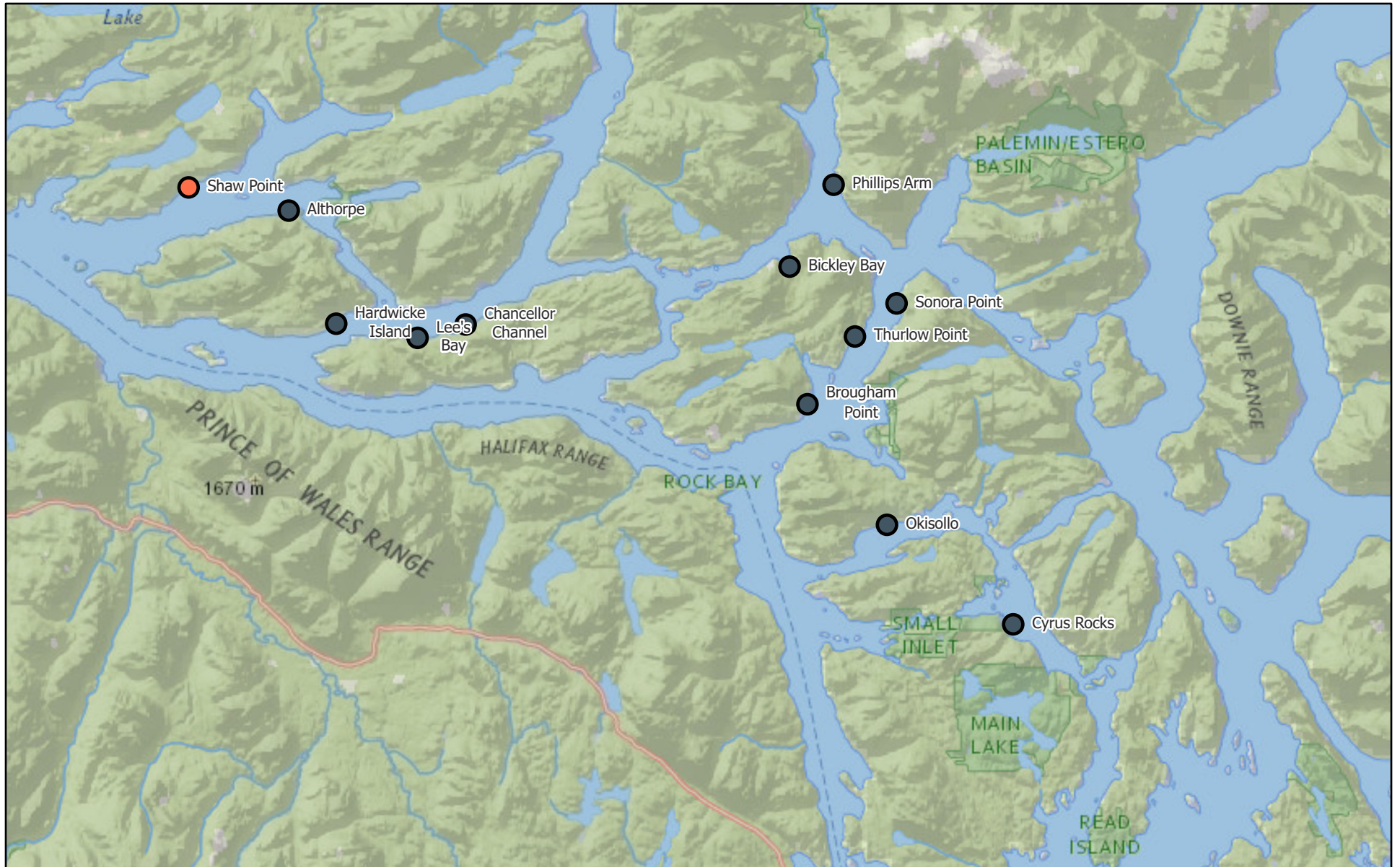
● ≤3.0 motile per fish

1:450,000



National Geographic, Esri, Garmin, HERE, UNEP-WCMC, USGS, NASA,

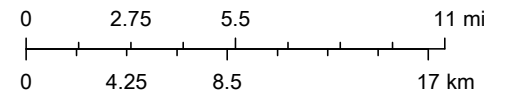
Monthly Sea Lice Monitoring February 2022 - Campbell River



2022-03-07

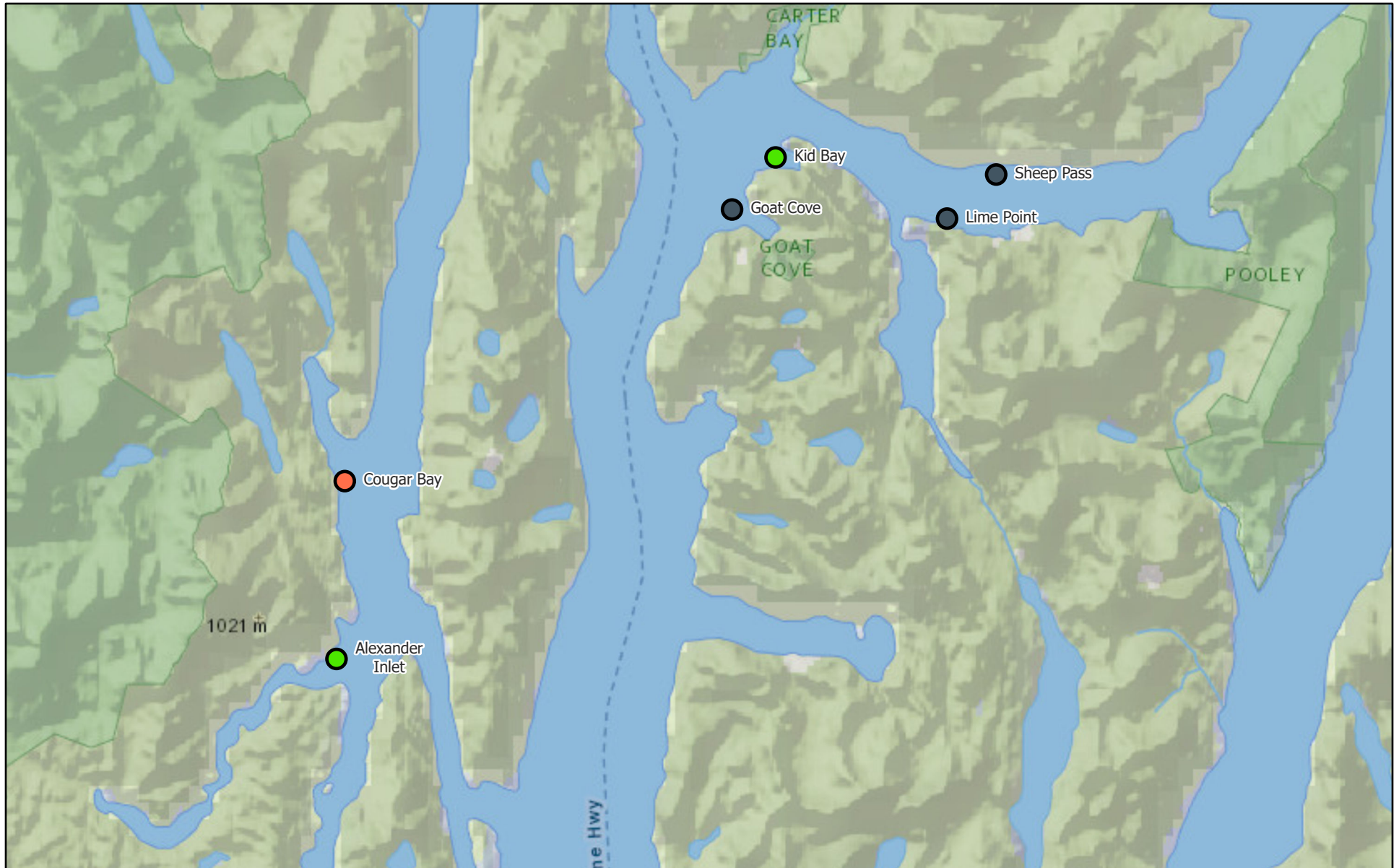
- Monthly Sealice External
- Empty Mowi Sites
- >3.0 motile per fish

1:500,000



National Geographic, Esri, Garmin, HERE, UNEP-WCMC, USGS, NASA,

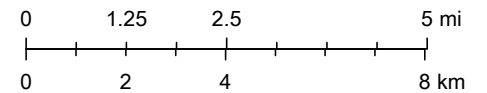
Monthly Sea Lice Monitoring February 2022 - Klemtu



2022-03-07

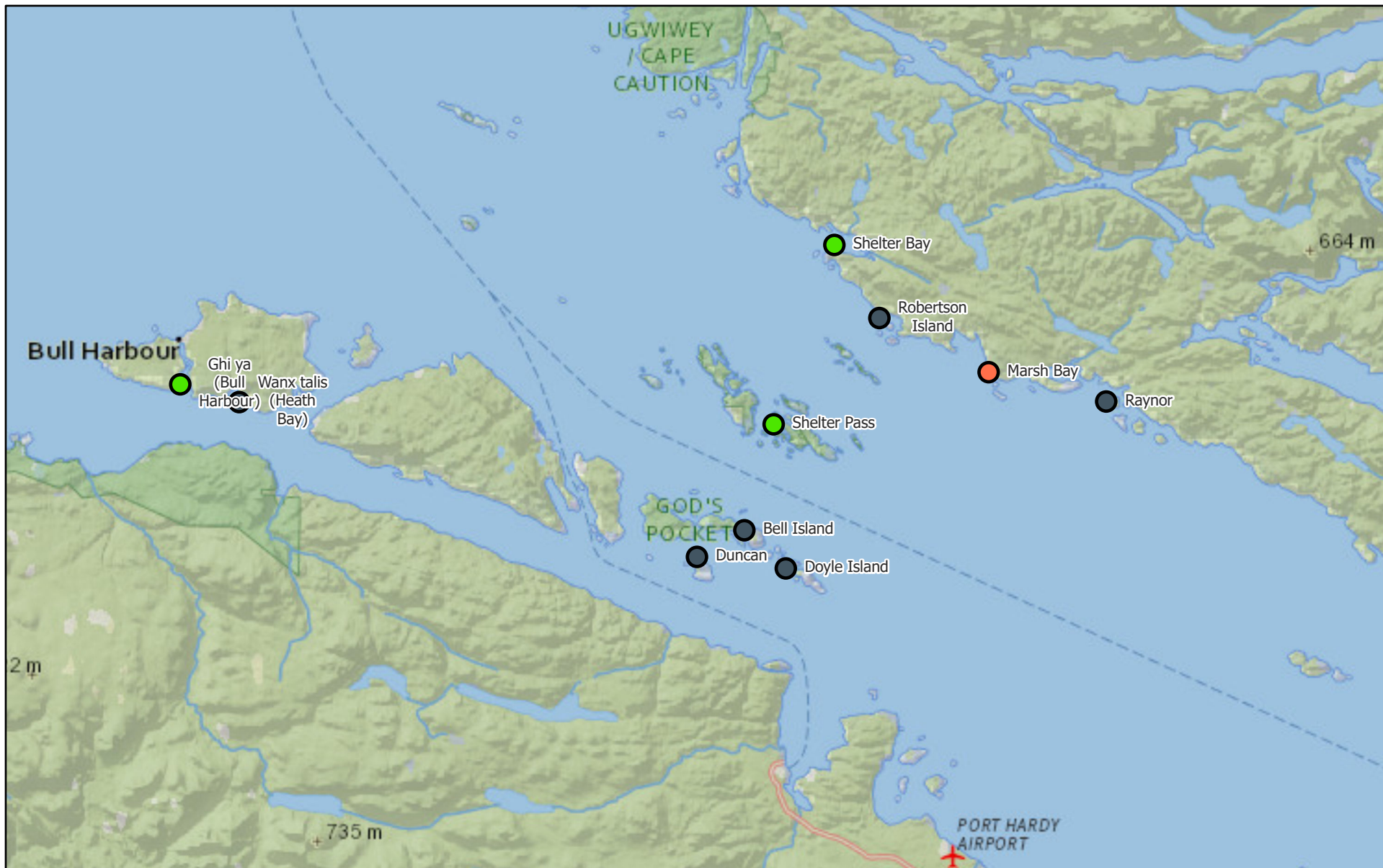
- Monthly Sealice External
- >3.0 motile per fish
 - ≤3.0 motile per fish
 - Empty Mowi Sites

1:250,000




National Geographic, Esri, Garmin, HERE, UNEP-WCMC, USGS, NASA,

Monthly Sea Lice Monitoring February 2022 - Port Hardy



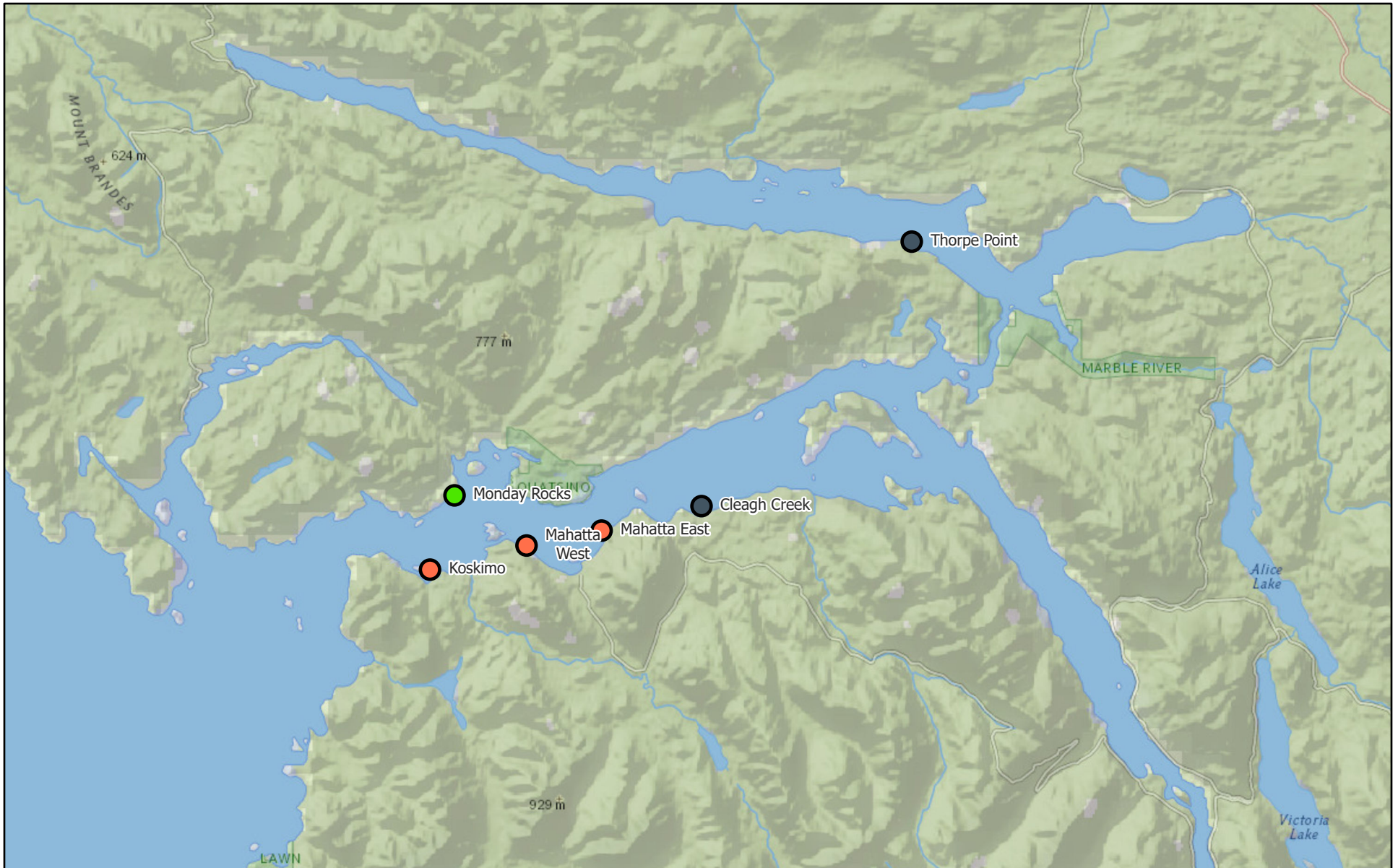
2022-03-07

- Monthly Sealice External
- >3.0 motile per fish
 - ≤3.0 motile per fish
 - Empty Mowi Sites



National Geographic, Esri, Garmin, HERE, UNEP-WCMC, USGS, NASA,

Monthly Sea Lice Monitoring February 2022 - Quatsino

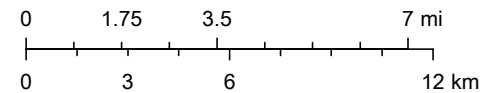


2022-03-07

Monthly Sealice External

- > 3.0 motile per fish
- ≤ 3.0 motile per fish
- Empty Mowi Sites

1:350,000



National Geographic, Esri, Garmin, HERE, UNEP-WCMC, USGS, NASA,

Area	Site	Month	Year	Avg Motile	Note	EMB Start	H2O2 Start	Hydrolicer Start	Freshwater Start
Broughton	Doctor Islet	2	2022						
Broughton	Humphrey Rocks	2	2022	1.91	SLICE followed with FW on 7/10 pens at end of the month	2-Feb-22		25-Jan-22	27-Feb-22
Broughton	Larsen Island	2	2022						
Broughton	Midsummer Island	2	2022	1.42	FW on half the pens	14-Oct-21		11-Aug-21	21-Feb-22
Broughton	Port Elizabeth	2	2022						
Broughton	Sargeant's Pass	2	2022	1.58	SLICE	3-Feb-22			
Broughton	Swanson Island	2	2022	0.96	Hydrolicer	19-Oct-21		8-Feb-22	30-Oct-21
Broughton	Upper Retreat	2	2022						
Broughton	Wicklow Point	2	2022						
Campbell River	Althorpe	2	2022						
Campbell River	Bickley Bay	2	2022						
Campbell River	Brougham Point	2	2022						
Campbell River	Chancellor Channel	2	2022						
Campbell River	Cyrus Rocks	2	2022						
Campbell River	Hardwicke Island	2	2022						
Campbell River	Lee's Bay	2	2022						
Campbell River	Phillips Arm	2	2022						
Campbell River	Shaw Point	2	2022	4.26	Hydrolicer	18-Jan-22		25-Feb-22	30-Mar-21
Campbell River	Okisollo	2	2022						
Campbell River	Sonora Point	2	2022						
Campbell River	Thurlow Point	2	2022						
Klemtu	Alexander Inlet	2	2022	1.96	H2O2		9-Feb-22		
Klemtu	Cougar Bay	2	2022	3.19	FW completed		19-Aug-21		27-Jan-22
Klemtu	Goat Cove	2	2022						
Klemtu	Kid Bay	2	2022	2.67	Grade harvesting on going and FW treatment planned for early March	6-Jul-21	4-Jan-21	13-May-21	
Klemtu	Lime Point	2	2022						
Klemtu	Sheep Pass	2	2022						
Port Hardy	Bell Island	2	2022						
Port Hardy	Doyle Island	2	2022						
Port Hardy	Duncan	2	2022						
Port Hardy	Ghi ya (Bull Harbour)	2	2022	0.45					
Port Hardy	Marsh Bay	2	2022	3.27	FW treatment followed by SLICE	23-Feb-22	16-Jul-21		9-Feb-22
Port Hardy	Raynor	2	2022						
Port Hardy	Robertson Island	2	2022						
Port Hardy	Shelter Bay	2	2022	0.7					
Port Hardy	Shelter Pass	2	2022	2.31	SLICE	13-Feb-22			29-Oct-21
Port Hardy	Wanx talis (Heath Bay)	2	2022						
Quatsino	Cleagh Creek	2	2022						
Quatsino	Koskimo	2	2022	17.93	Harvesting and expected to be empty by the first week of March	4-Jul-21			28-Nov-21
Quatsino	Mahatta East	2	2022	4.52	Harvesting to start first week of March	4-Jul-21	27-Jan-22		14-Jan-22
Quatsino	Mahatta West	2	2022	4.81	Hydrolicer	10-Jan-22		13-Feb-22	16-Dec-22
Quatsino	Monday Rocks	2	2022	2.44		17-Jan-22			2-Jan-22
Quatsino	Thorpe Point	2	2022						