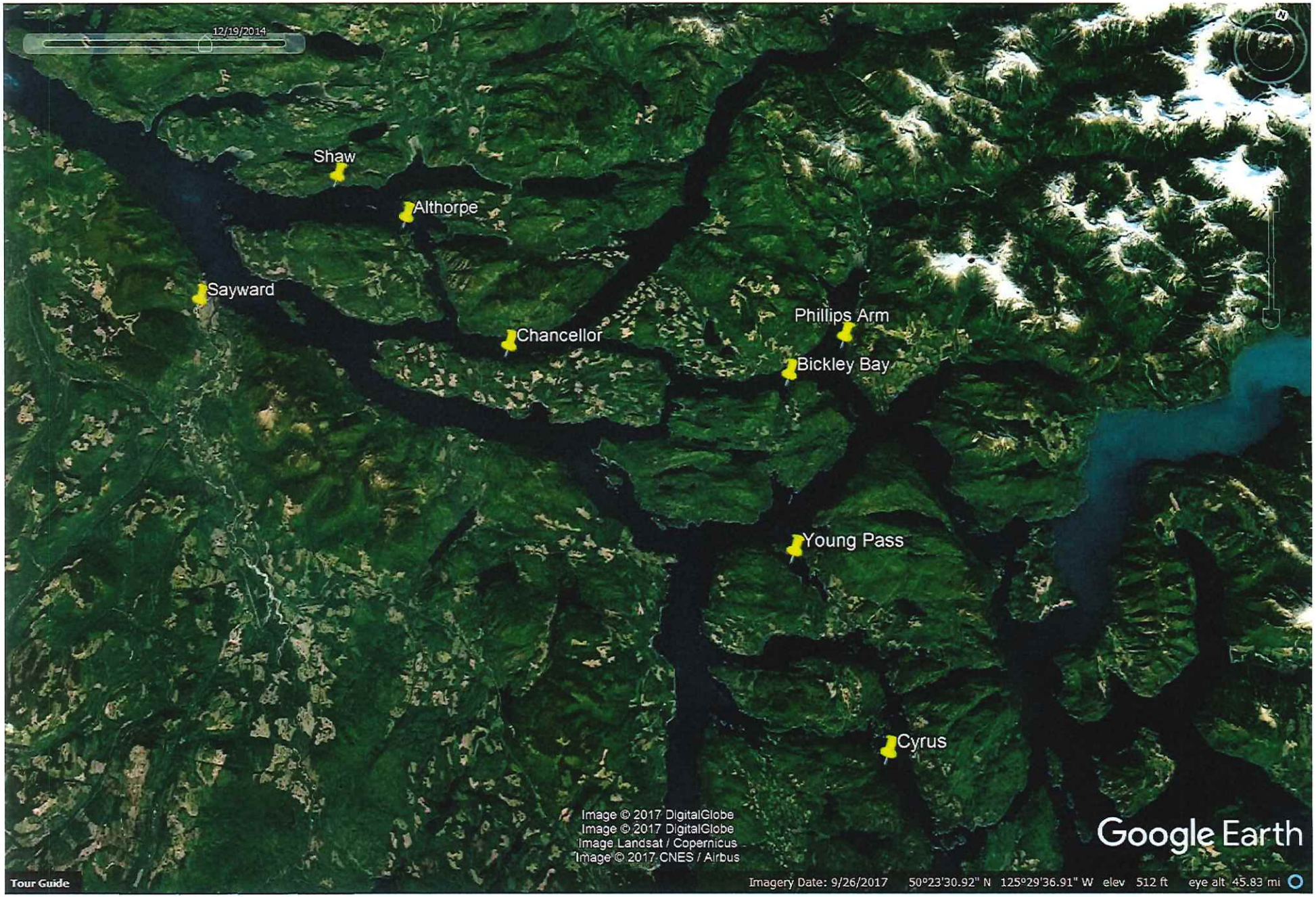
12/19/2014
Shaw
Althorpe
Sayward
Chancellor
Phillips Arm
Bickley Bay
Young Pass
Cyrus
Image © 2017 DigitalGlobe
Image © 2017 DigitalGlobe
Image Landsat / Copernicus
Image © 2017 CNES / Airbus
Google Earth
Tour Guide
Imagery Date: 9/26/2017 50°23'30.92" N 125°29'36.91" W elev 512 ft eye alt 45.83 mi

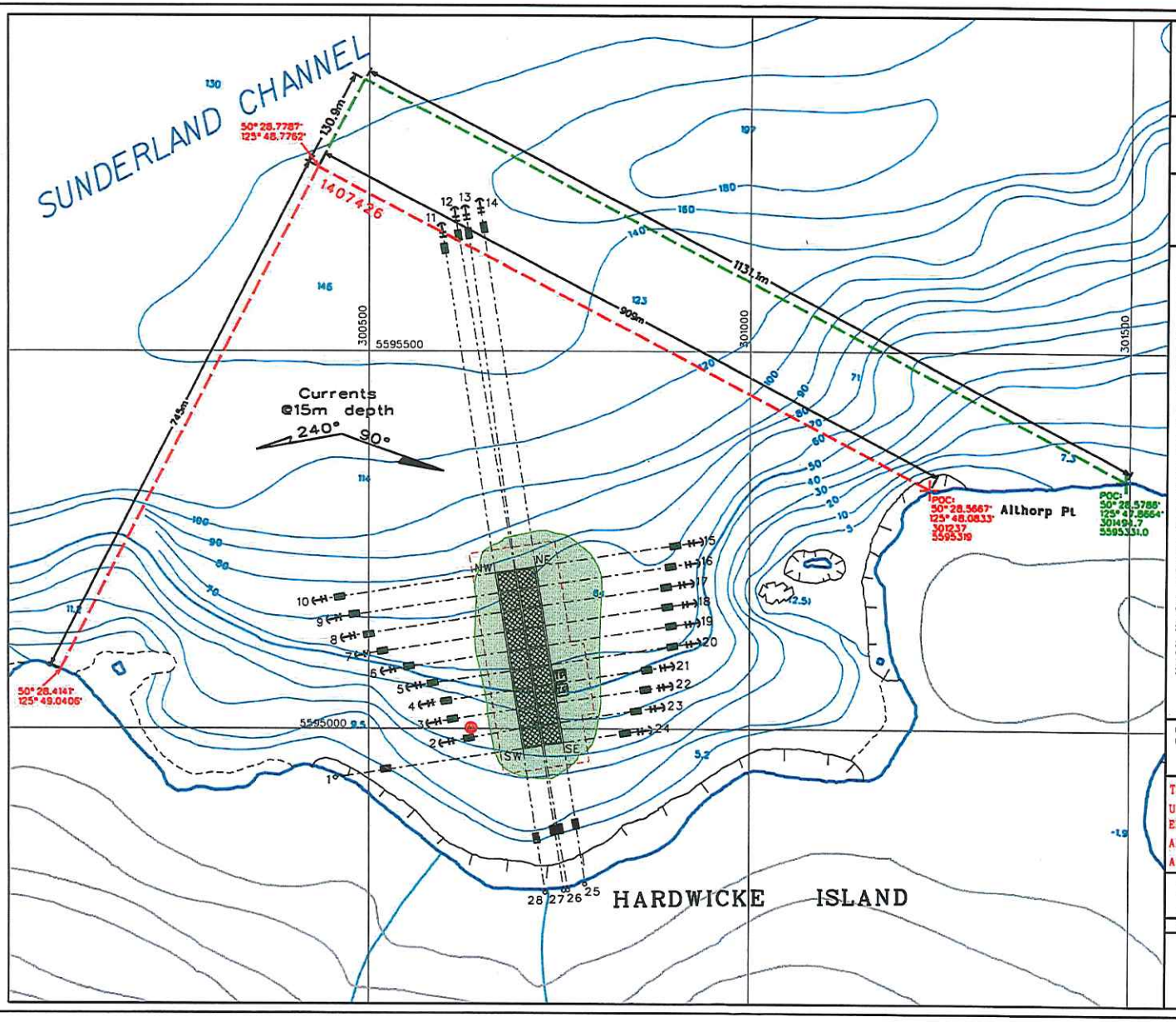

marineharvest

ALTHORP POINT

Site Reference Number: 1300

CONTAINMENT ARRAY MANAGEMENT PLAN

CURRENT AREA OF LEASE: 66.1 Ha
PROPOSED AREA OF LEASE: 79.5 Ha

Legend

Farm Features

- Transfer Pen
- Mooring Line
- Mooring Block Single 2500kg
- Mooring Block Single 2000kg
- Plow Anchor 1000kg
- 2" Single Shore Pin
- Operational Fish Cage 24m X 24m
- Non Operational Fish Cage 24m X 24m

Environmental Features

- Current Meter Location
- Primary Current Direction 2003 (215°)
- Secondary Current Direction 2003 (110°)

Water Features

- Shoreline
- 0 Meter
- Bathymetry (30)
- Depth (Meter) (1.7)
- Streams
- Salmonid Streams
- Rock

Contour (meters)

- Topography (25)

Boundaries

- Proposed Lease Boundary
- Current Lease Boundary
- Park Boundary
- Intensive Use Area
- Proposed Drift area

Cage Array Coordinates:		
SW	50° 28.367' -	125° 48.526'
NW	50° 28.510' -	125° 48.568'
SE	50° 28.374' -	125° 48.477'
NE	50° 28.517' -	125° 48.517'

THIS MAP HAS THE UTM GRID
USE THE BATHYMETRIC CHART FOR THE EXACT MAGNETIC DECLINATION
All Latitude and Longitude are Degree-Decimal Minutes
Anchor positions are approximate

Reference Map: 92K
Base Map 92K041
Bathymetry Base Chart: 3844

UTM NAD83
Zone 10

Date: July 5, 2011 Revised Date: Oct 27, 2011

SCALE 1:5000
50 0 50 100 150 200
Meters

Prepared by: Sommet Mapping Services
desroch@telus.net

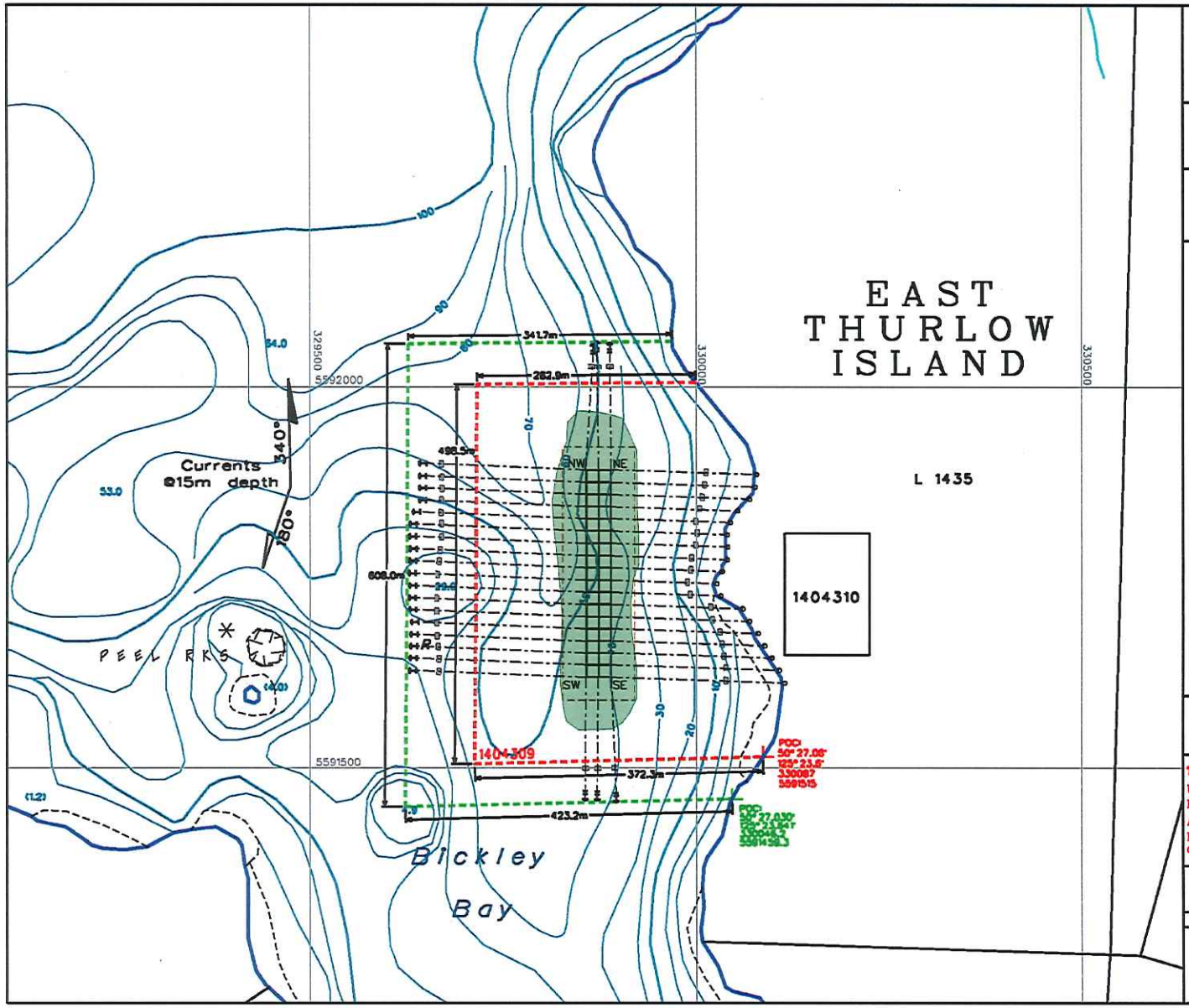

marineharvest

BICKLEY BAY

Site Reference Number: 377

CONTAINMENT ARRAY MANAGEMENT PLAN

AREA OF LEASE: 17.35 Ha
PROPOSED AREA OF LEASE: 26.1 Ha

Legend

Buildings

- Other Float — OF
- Mort Float 20' X 20' — M
- Feed Shed 30' X 60' — F

Farm Features

- Mooring Line
- Mooring Block Single 2500kg
- Plow Anchor 750kg
- Plow Anchor 1000kg
- 1¼" Double Shore Pin
- Operational Pen 10m square
- Non Operational Pen 10m square
- Proposed drift area

Water Features

- Shoreline
- 0 Meter
- Bathymetry — 30
- Depth (Meter) — 1.7
- Streams
- Salmonid Streams
- Rock

Boundaries

- Proposed Lease Boundary
- Current Lease Boundary
- Intensive Use Area

Environmental Features

- Current Meter Location
- Primary Current Direction 2008 — 210°
- Secondary Current Direction 2008 — 110°

Cage Array Coordinates:		
	SW	50°27.112' - 125°23.805'
	NW	50°27.260' - 125°23.812'
	SE	50°27.113' - 125°23.777'
	NE	50°27.260' - 125°23.784'

THIS MAP HAS THE UTM GRID
USE THE BATHYMETRIC CHART FOR THE EXACT MAGNETIC DECLINATION
All Latitude and Longitude are Degree-Decimal Minutes
Plow anchor and mooring block locations based on as-built information (March 18, 2009)

Reference Map: BEK
Base Map BEK 044
Bathymetry Base Chart: 3643

UTM NAD83
Zone 10

Date: March 22, 2011 Revised Date:

SCALE 1:5000

50 0 50 100 150 200
Meters

Prepared by: Summit Mapping Services
deroch@telus.net

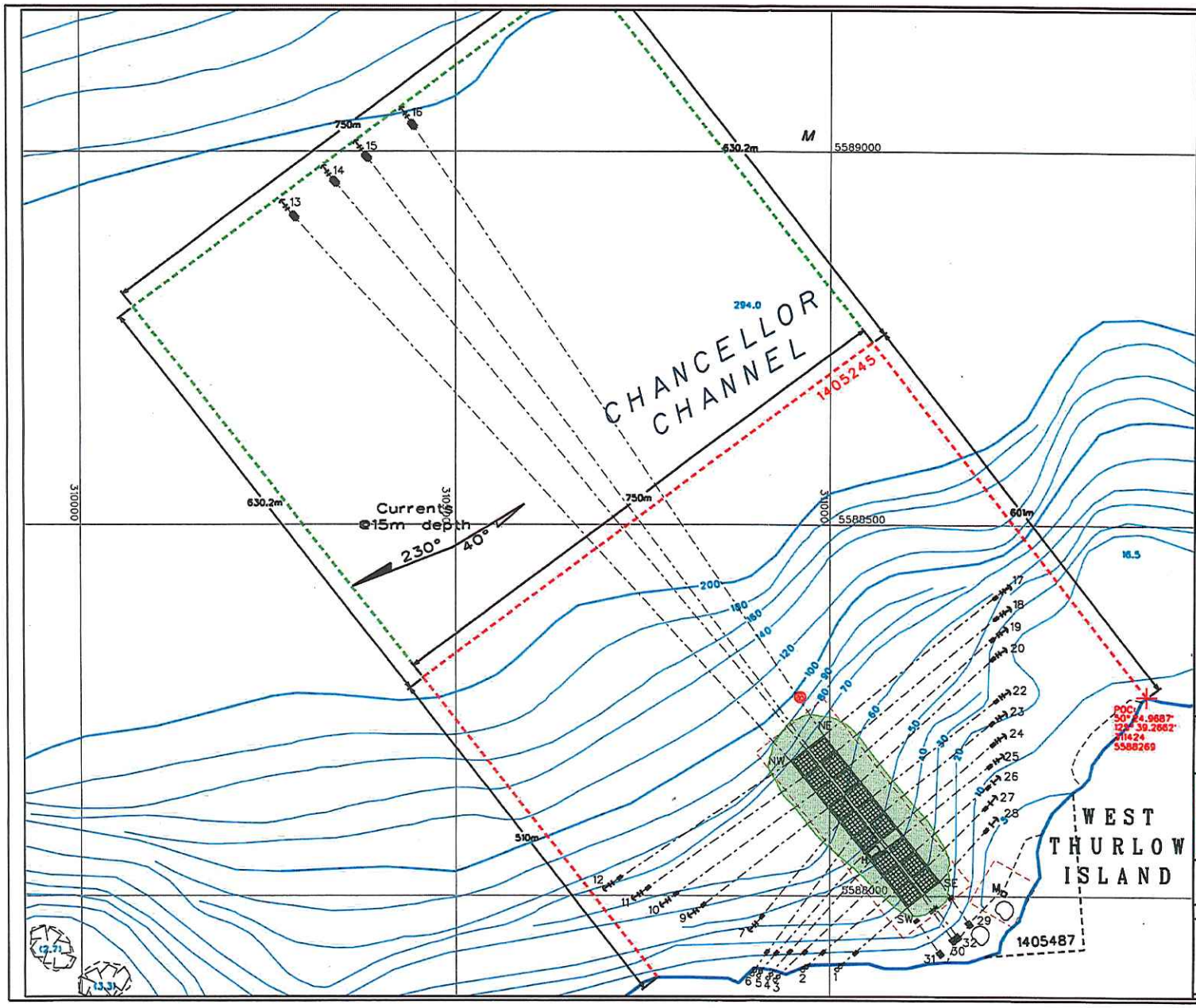

marineharvest

CHANCELLOR CHANNEL

Site Reference Number: 790

CONTAINMENT ARRAY MANAGEMENT PLAN

CURRENT AREA OF LEASE: 48.9 Ha
PROPOSED AREA OF LEASE: 96.2 Ha

Legend

Buildings

- House 30' X 50' — H
- Mort Float 20' X 20' — M

Farm Features

- Mooring Line
- Mooring Block Single 1000kg
- Mooring Block Single 2000kg
- Mooring Block 2500kg
- Plow Anchor 750kg
- Plow Anchor 1000kg
- 1 1/4" Double Shore Pin
- Operational Pen 24m square
- Non Operational Pen 24m square
- Proposed Drift area

Water Features

- Shoreline
- 0 Meter
- Bathymetry — 30
- Depth (Meter) 1.7
- Streams
- Salmonid Streams
- Rock

Boundaries

- Current Lease Boundary
- Park Boundary
- Other Lease Boundary
- Intensive Use Area

Environmental Features

- Current Meter Location
- Primary Current Direction 2009 — 230°
- Secondary Current Direction 2009 — 110°

Cage Array Coordinates:		
	SW	50°24.810' - 125°39.528'
	NW	50°24.916' - 125°39.669'
	SE	50°24.829' - 125°39.492'
	NE	50°24.936' - 125°39.634'

THIS MAP HAS THE UTM GRID
USE THE BATHYMETRIC CHART FOR THE EXACT MAGNETIC DECLINATION
All Latitude and Longitude are Degree-Decimal Minutes
Anchor positions are approximate

Reference Map: 92K
Base Map 92K049
Chart: 3643

UTM NAD83
Zone 10

Date: March 29, 2011 Revised Date:

SCALE 1:5000
50 0 50 100 150 200
Meters

Prepared by: Sommet Mapping Services
deroch@telus.net

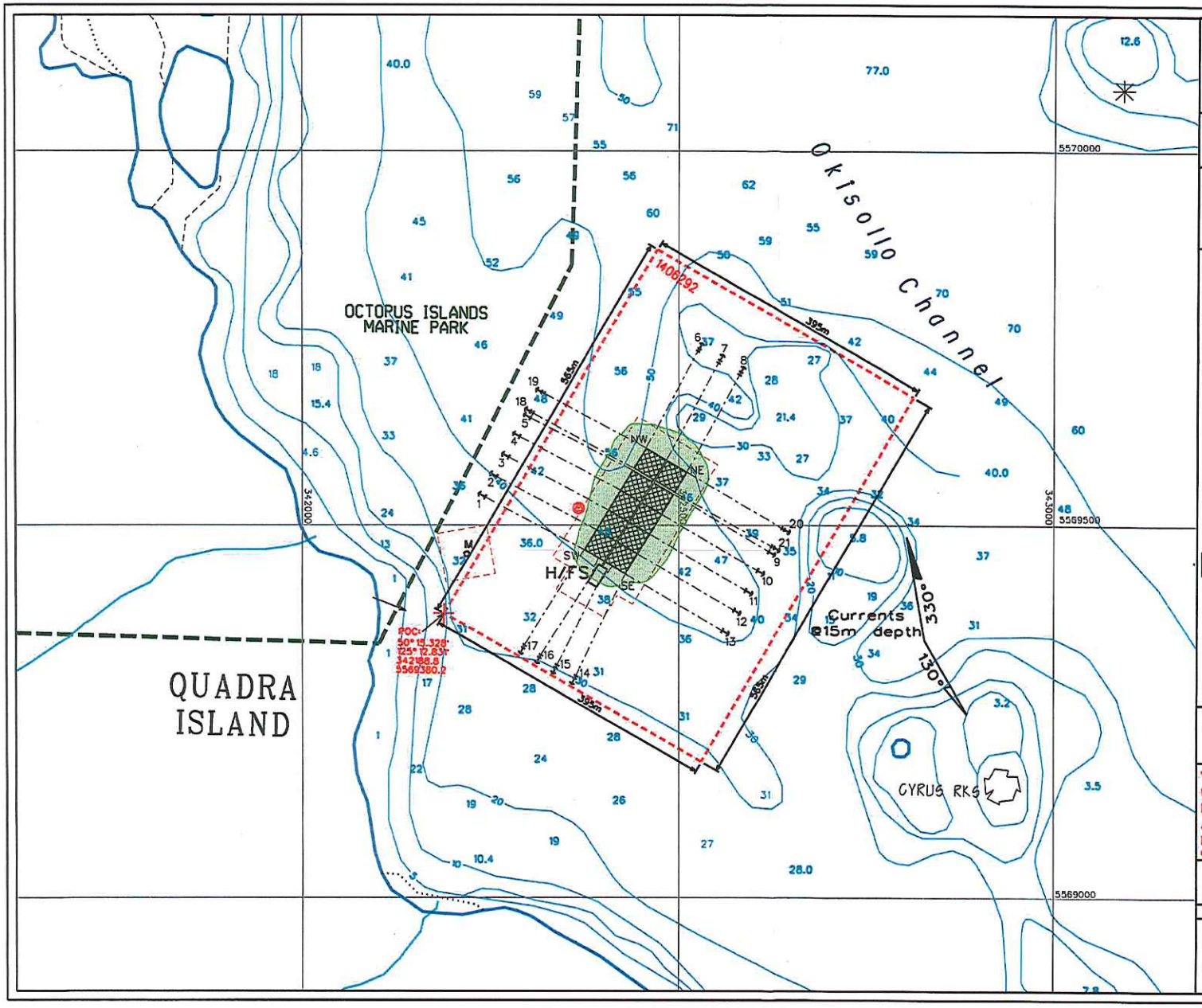

marineharvest

CYRUS ROCK

Site Reference Number: 733

CONTAINMENT ARRAY MANAGEMENT PLAN

CURRENT AREA OF LEASE: 24.9 Ha
PROPOSED AREA OF LEASE: 28.8 Ha

Legend

Buildings

- House/Feed Shed 90' X 45' — H/FS
- Mort Float

Farm Features

- Mooring Line
- Plow Anchor 700kg
- Plow Anchor 1000kg
- Operational Pen 30m square
- Non Operational Pen 30m square
- Proposed Drift area

Water Features

- Shoreline
- 0 Meter
- Bathymetry
- Depth (Meter) 1.7
- Streams
- Salmonid Streams
- Rock

Boundaries

- Current Lease Boundary
- Park Boundary
- Other Lease Boundary
- Intensive Use Area

Environmental Features

- Current Meter Location
- Primary Current Direction 2000
- Secondary Current Direction 2000

Cage Array Coordinates:		
	SW	50°15.377' - 125°12.687'
	NW	50°12.608' - 125°15.458'
	SE	50°15.361' - 125°12.631'
	NE	50°15.437' - 125°12.549'

THIS MAP HAS THE UTM GRID
USE THE BATHYMETRIC CHART FOR THE EXACT MAGNETIC DECLINATION
All Latitude and Longitude are Degree-Decimal Minutes
Plow anchor and mooring block locations based on as-built information (August 2009)

Reference Map: 92K
Base Map 92K015
Bathymetry Base Chart:3539

UTM NAD83
Zone 10

Date: April 19, 2011
Revised Date:

SCALE 1:5000
50 0 50 100 150 200
Meters

Prepared by: Sommet Mapping Services
detroch@telus.net

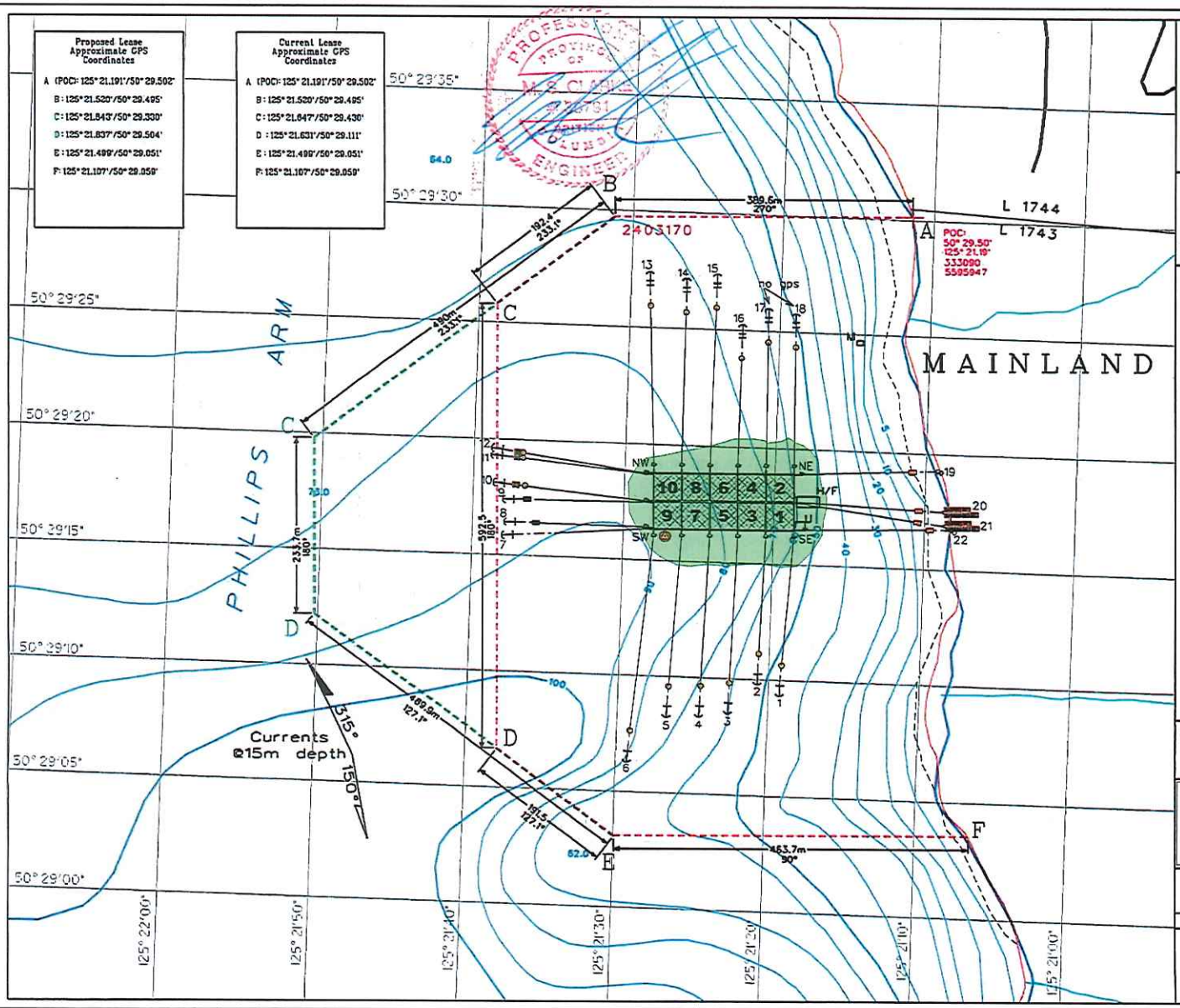

marineharvest

PHILLIPS ARM

Site Reference Number: 78

Land File #2403170

TOP VIEW OPERATIONAL DIAGRAM

CURRENT AREA OF LEASE: 45.15 Ha

PROPOSED AREA OF LEASE: 54.98 Ha

Legend

Farm Features

- Mooring Line
- Mooring Block Omega 2000kg
- Mooring Block
- Mooring Block 2000kg
- Mooring Block 2500kg
- Plow Anchor 750kg
- Plow Anchor 1000kg
- 1¼" Single Shore Pin
- Trawl Float 12"
- Buoy cb1100ltr
- Buoy 2000ltr Steel
- can Buoy 1500ltr
- Operational Pen 36m square

Other Features

- Road

Buildings

- Utility Float 13.5x11m (U)
- Mort Float 8x5m (M)
- House/Feed Barge 14x30m (H/F)

Water Features

- Shoreline Nautical Chart
- Shoreline Trim
- 0 Meter
- Bathymetry (30)
- Depth (Meter) 1.7
- Streams

Boundaries

- Current Lease Boundary
- Proposed Lease Boundary
- Cadastral
- Intensive Use Area

Environmental Features

- Current Meter Location none
- Primary Current Direction 2003 (210°)
- Secondary Current Direction 2003 (110°)

Cage Array Coordinates:		
	SW	50° 29.272' - 125° 21.467'
	NW	50° 29.313' - 125° 21.469'
	SE	50° 29.274' - 125° 21.310'
	NE	50° 29.315' - 125° 21.312'

Proposed drift area

Reference Map: 92K
Base Map 92K044
Bathymetry Base Chart: 3543

UTM NAD83
Zone 10

Date: July 11, 2016

SCALE 1:5000

50 0 50 100 150 200 Meters

PREPARED BY: Summit Mapping Services

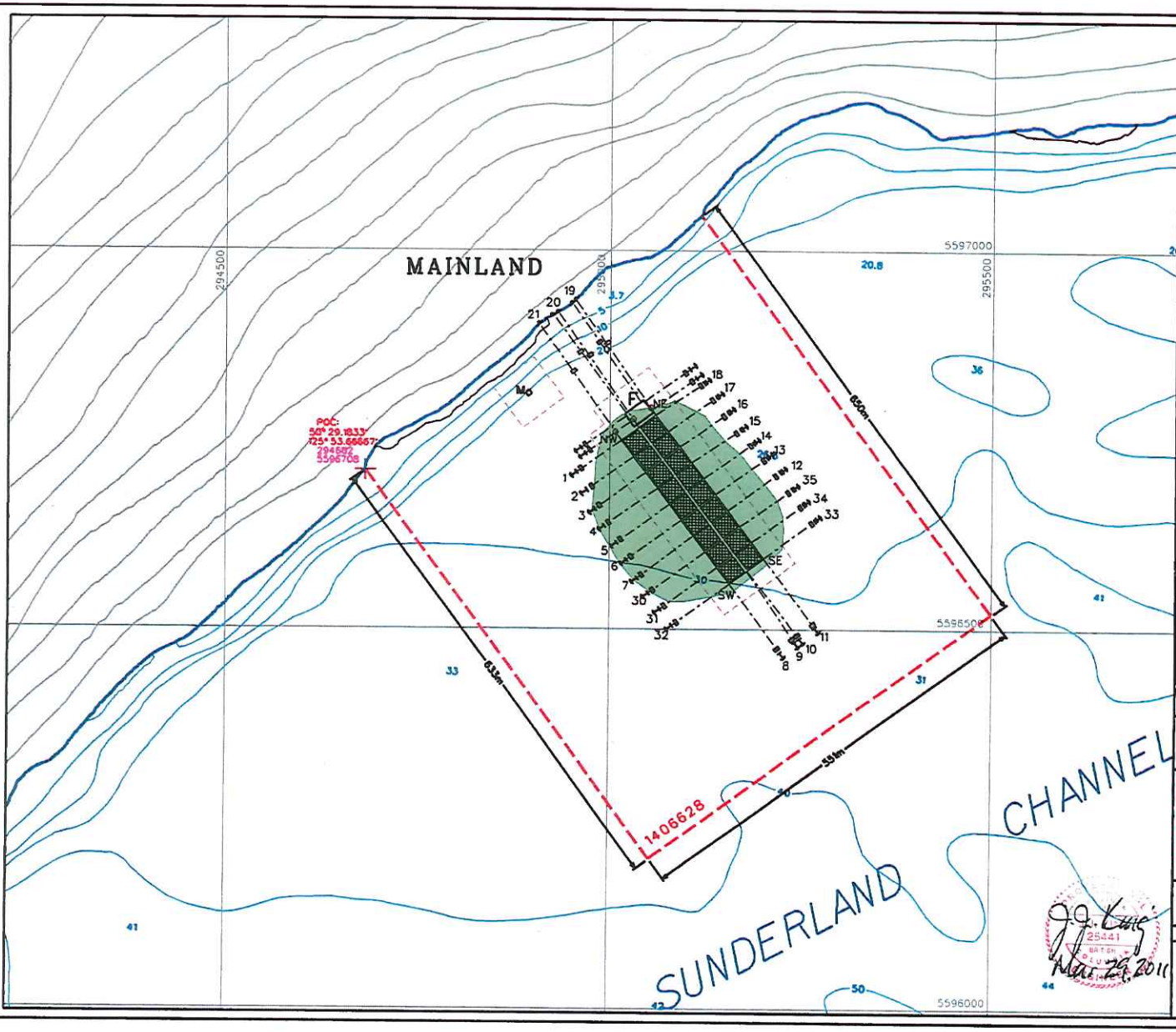

marineharvest

SHAW POINT

Site Reference Number: 1136

CONTAINMENT ARRAY MANAGEMENT PLAN

CURRENT AREA OF LEASE: 35.8 Ha

Legend

Buildings

- Mort Float — M
- Feed Shed — F

Farm Features

- Mooring Line
- Mooring Block Single 2500kg
- Concrete Half Barrel 400kg
- Plow Anchor 750kg
- Plow Anchor 1000kg
- 1½" Single Shore Pin
- Operational Pen 24m square
- Non Operational Pen 24m square

Water Features

- Shoreline
- 0 Meter
- Bathymetry — 30
- Depth (Meter) 1.7
- Streams
- Salmonid Streams
- Rock

Contour (meters)

- Topography — 25

Boundaries

- Proposed Lease Boundary
- Current Lease Boundary
- Intensive Use Area

Environmental Features

- Current Meter Location None

Proposed drift area

Cage Array Coordinates:		
	SW	50°29.110' - 125°53.280'
	NW	50°29.210' - 125°53.390'
	SE	50°29.130' - 125°53.220'
	NE	50°29.230' - 125°53.350'

THIS MAP HAS THE UTM GRID
USE THE BATHYMETRIC CHART FOR THE EXACT MAGNETIC DECLINATION
All Latitude and Longitude are Degree-Decimal Minutes
Plow anchor and mooring block locations based on as-built information (Sept 2009)

Reference Map: 92K
Base Map 92K041
Bathymetry Base Chart: 3044

UTM NAD83
Zone 10

Date: March 23, 2011 Revised Date:

SCALE 1:5000

50 0 50 100 150 200

Meters

Prepared by: Summit Mapping Services
darroch@telus.net

25441
BRITISH COLUMBIA
Mar. 29, 2011

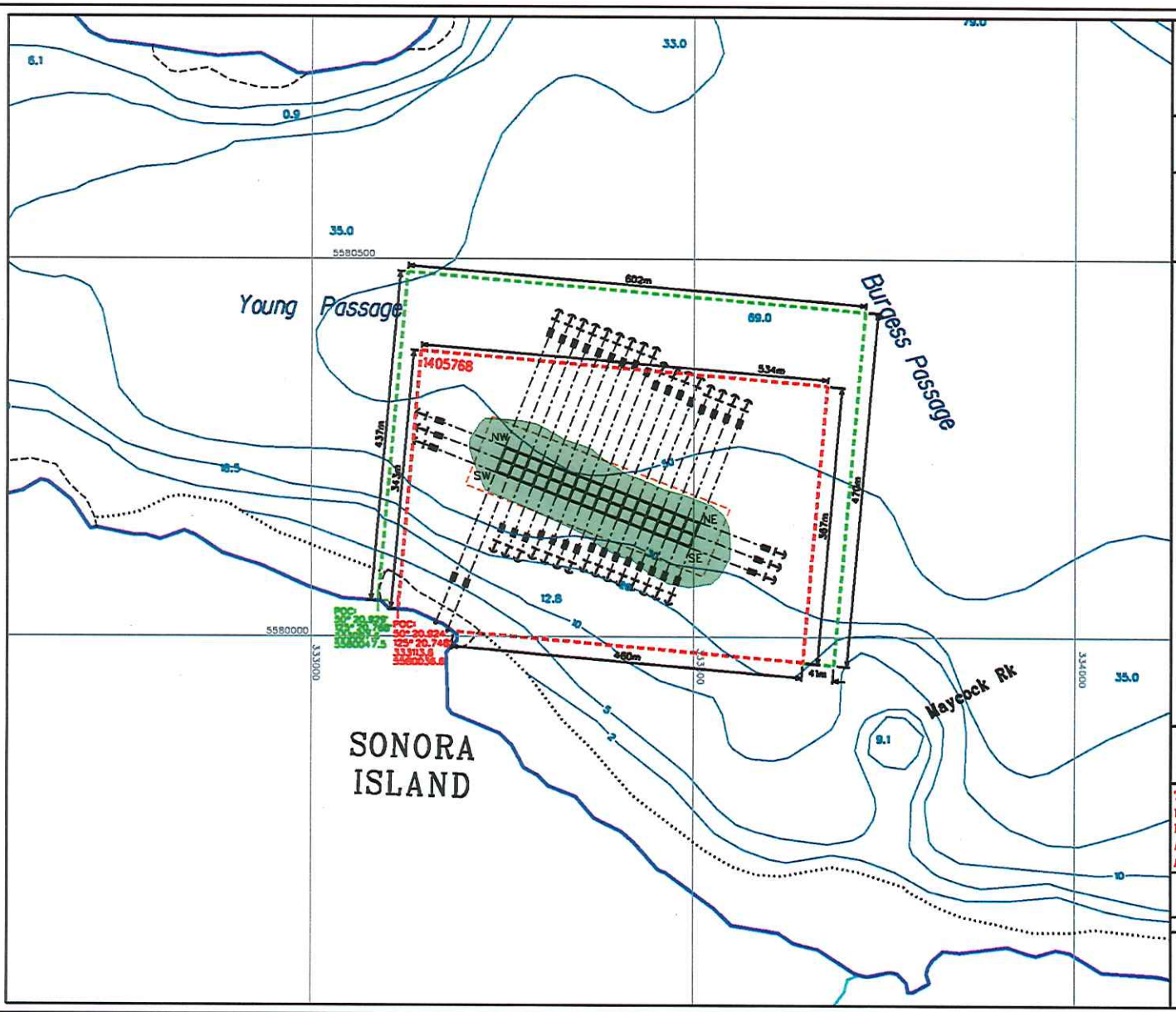

marineharvest

YOUNG PASSAGE

Site Reference Number: 769

CONTAINMENT ARRAY MANAGEMENT PLAN

CURRENT AREA OF LEASE: 20.0 Ha
PROPOSED AREA OF LEASE: 28.6Ha

Legend

Farm Features

- Mooring Line
- Mooring Block
- Plow Anchor
- Shore Pin
- Operational Pen 15m square
- Non Operational Pen 15m square

Water Features

- Shoreline
- 0 Meter
- Bathymetry
- Depth (Meter)
- Streams
- Salmonid Streams
- Rock

Boundaries

- Current Lease Boundary
- Park Boundary
- Other Lease Boundary
- Intensive Use Area

Environmental Features

- Current Meter Location None

Proposed drift area

Cage Array Coordinates:		
	SW	50°21.024' - 125°20.644'
	NW	50°21.042' - 125°20.634'
	SE	50°20.975' - 125°20.428'
	NE	50°20.993' - 128°20.416'

THIS MAP HAS THE UTM GRID
USE THE BATHYMETRIC CHART FOR THE EXACT MAGNETIC DECLINATION
All Latitude and Longitude are Degree-Decimal Minutes
Anchor positions are approximate

Reference Map: [illegible] UTM NAD83
Base Map [illegible] Zone 10
Bathymetry Base Chart: [illegible]

Date: April 15, 2011 Revised Date:

SCALE 1:5000
50 0 50 100 150 200
Meters

Prepared by: Summit Mapping Services
dsroch@telus.net