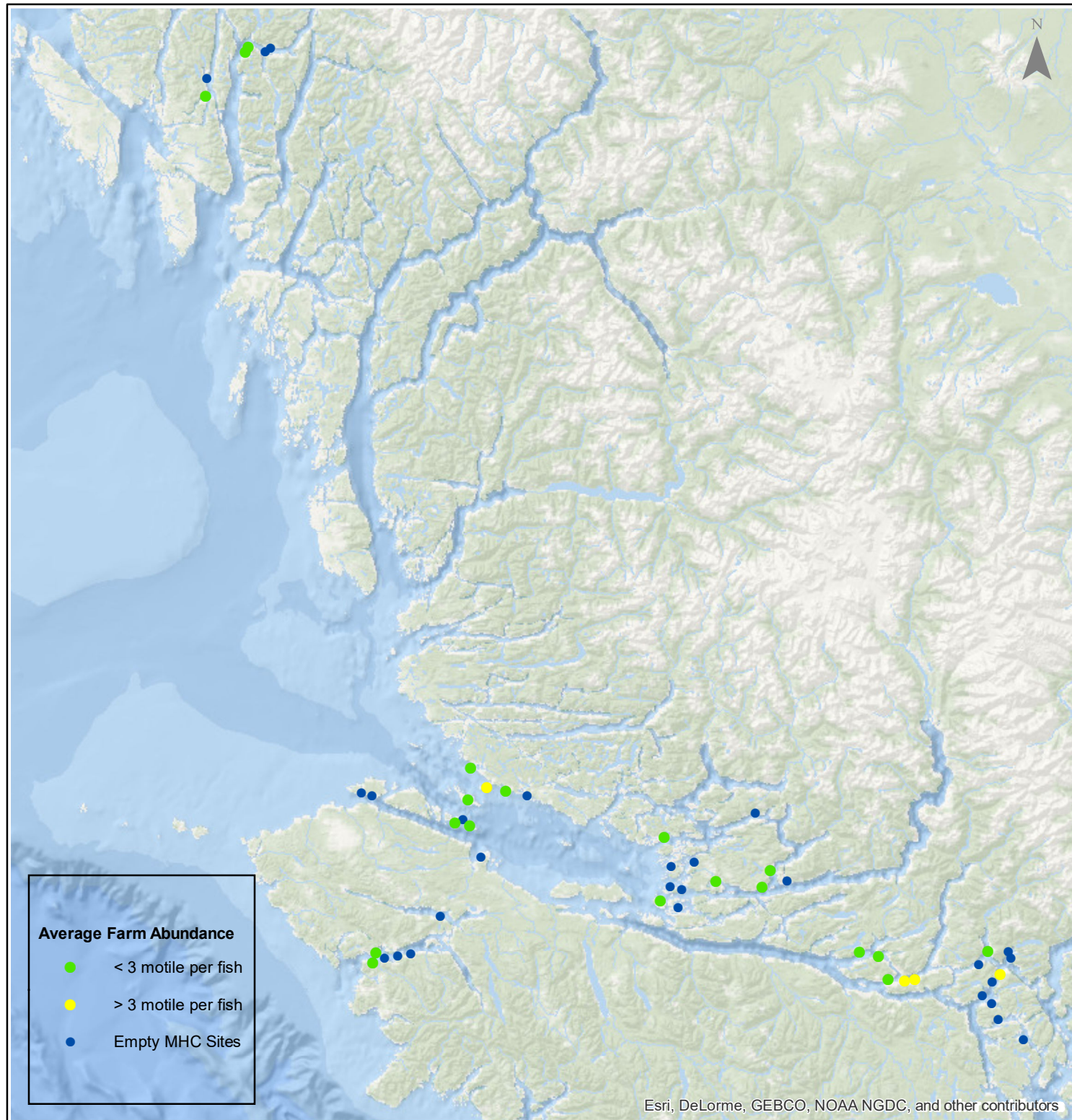


Sea Lice Monitoring - Average Farm Abundance

All Sites - December 2018

MOWI[®]

1:2,500,000



Esri, DeLorme, GEBCO, NOAA NGDC, and other contributors

Kilometers

Coordinate System: WGS 1984 Web Mercator Auxiliary Sphere

Author: BC Centre for Aquatic Health Sciences Society

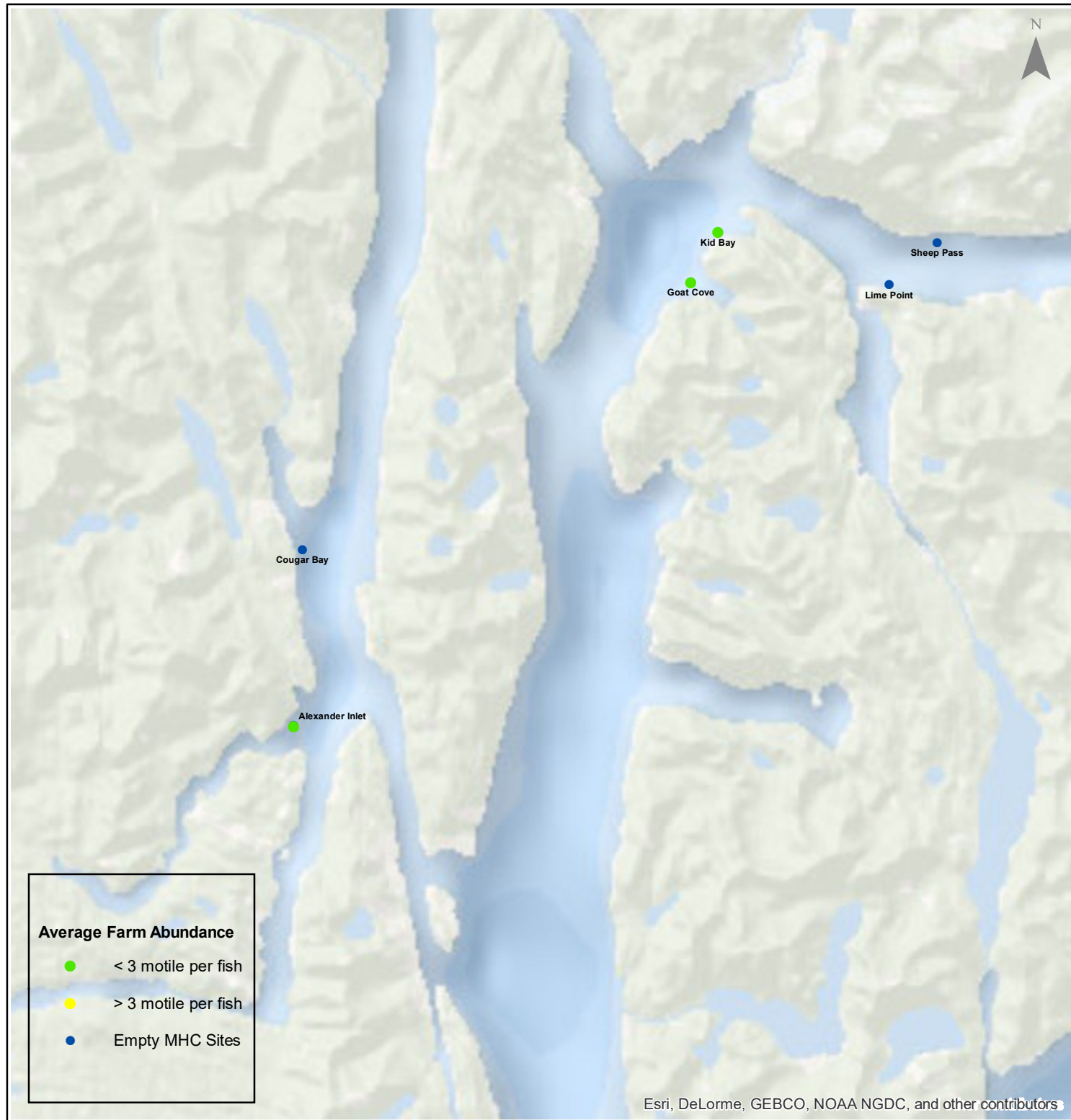
Date: 14 Jan 2019

Sea Lice Monitoring - Average Farm Abundance

Klemtu - December 2018

MOWI

1:250,000



0 1.753.5 7 10.5 14 Kilometers

Coordinate System: WGS 1984 Web Mercator Auxiliary Sphere

Author: BC Centre for Aquatic Health Sciences Society

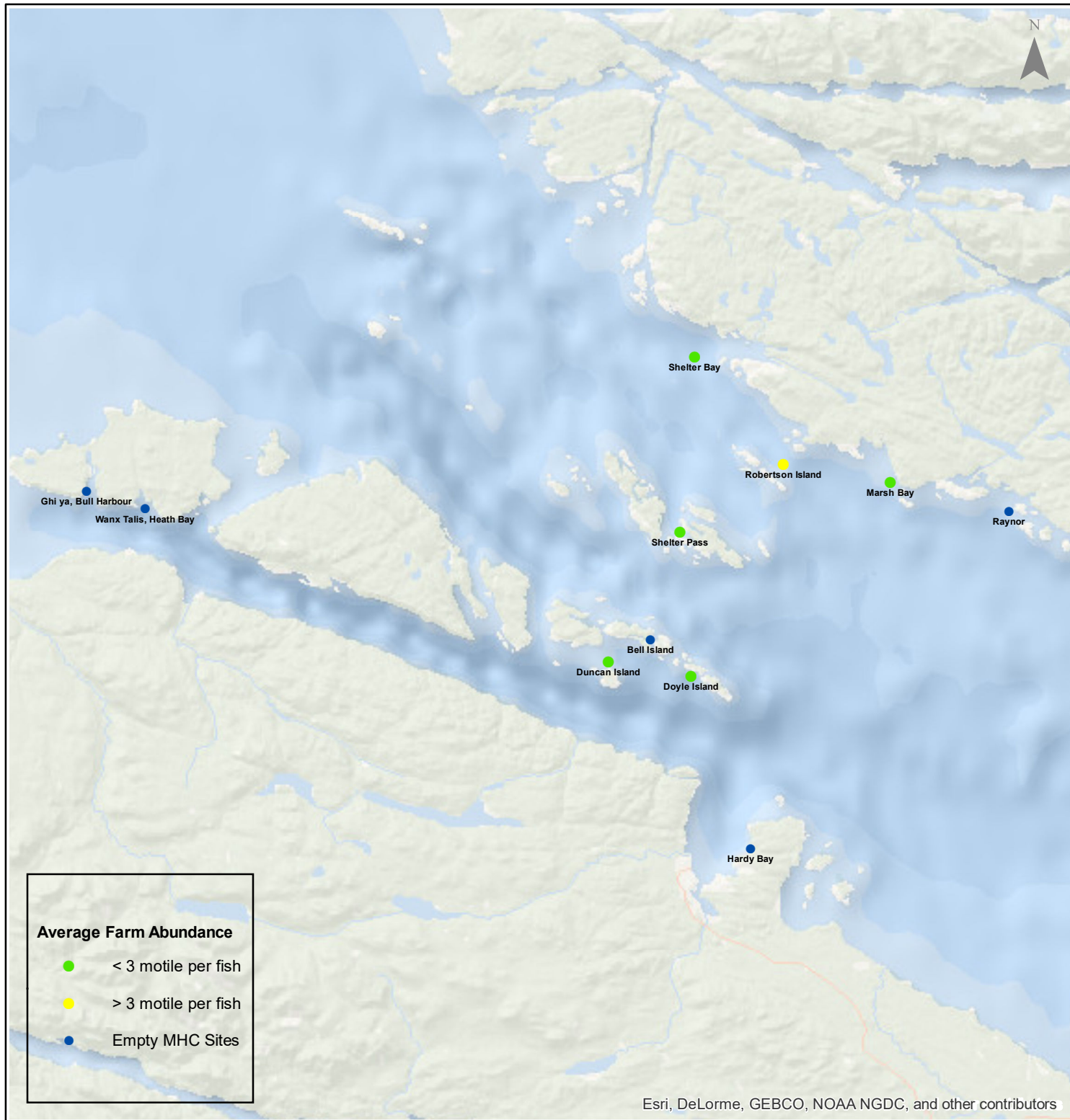
Date: 14 Jan 2019

Sea Lice Monitoring - Average Farm Abundance

Port Hardy - December 2018

MOWI

1:450,000



Esri, DeLorme, GEBCO, NOAA NGDC, and other contributors

Coordinate System: WGS 1984 Web Mercator Auxiliary Sphere

Author: BC Centre for Aquatic Health Sciences Society

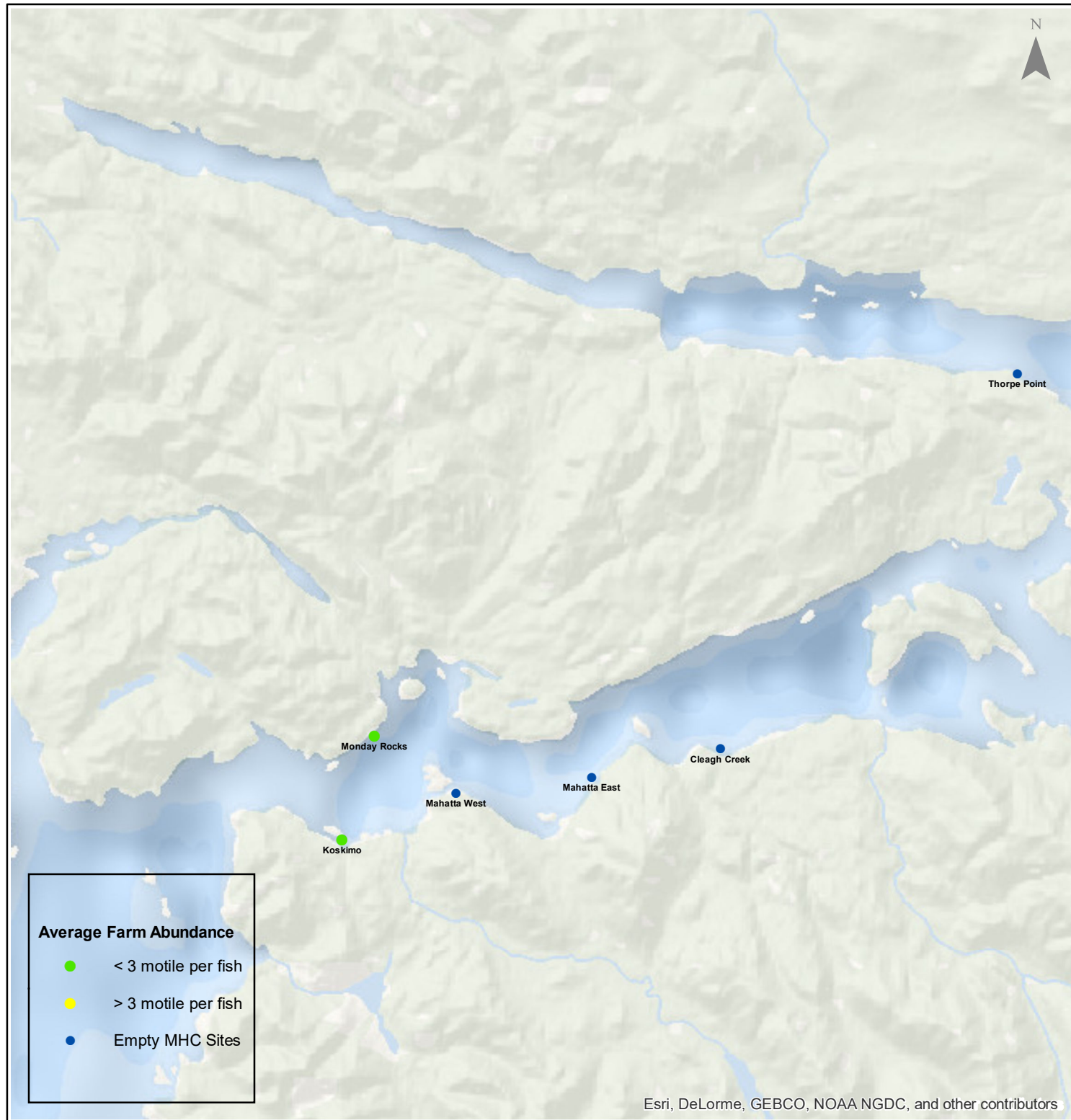
Date: 14 Jan 2019

0 3.5 7 14 21 28 Kilometers

Sea Lice Monitoring - Average Farm Abundance Quatsino - December 2018

MOWI[®]

1:250,000



Esri, DeLorme, GEBCO, NOAA NGDC, and other contributors

Kilometers
0 1.75 3.5 7 10.5 14

Coordinate System: WGS 1984 Web Mercator Auxiliary Sphere

Author: BC Centre for Aquatic Health Sciences Society

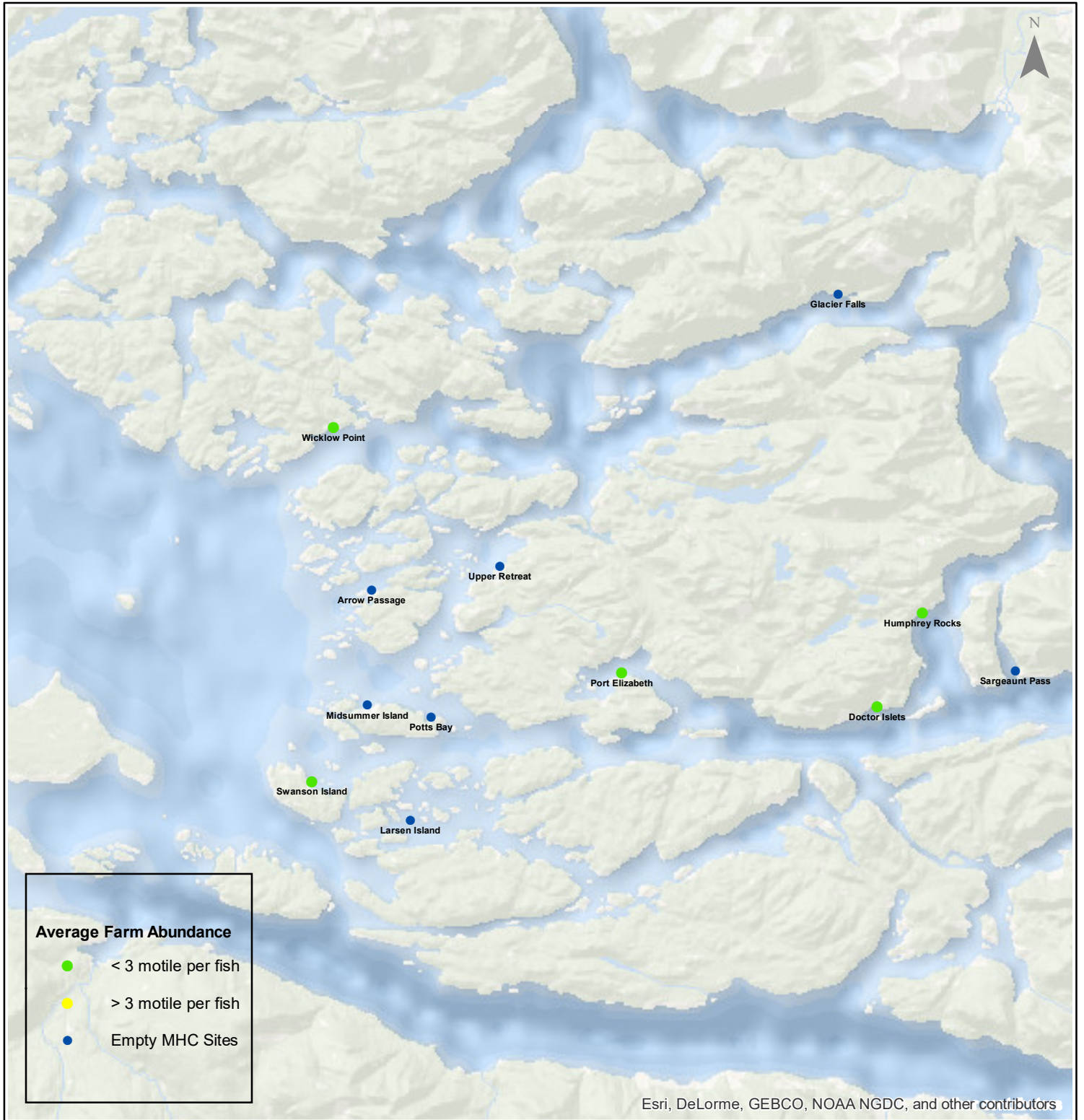
Date: 14 Jan 2019

Sea Lice Monitoring - Average Farm Abundance

Broughton - December 2018

MOWI[®]

1:450,000



0 3.5 7 14 21 28 Kilometers

Coordinate System: WGS 1984 Web Mercator Auxiliary Sphere

Author: BC Centre for Aquatic Health Sciences Society

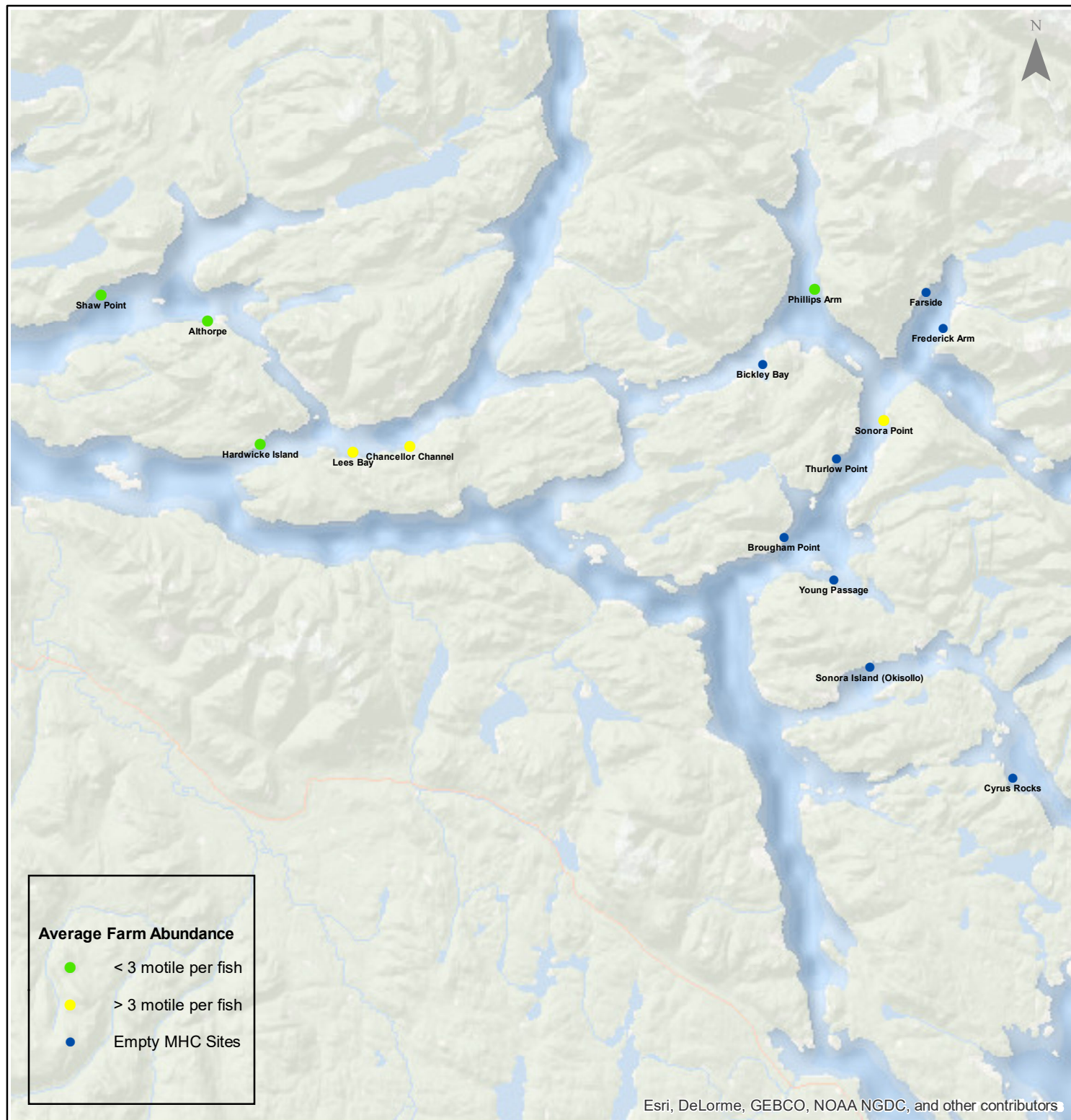
Date: 14 Jan 2019

Sea Lice Monitoring - Average Farm Abundance

Campbell River - December 2018

MOWI[®]

1:450,000



Esri, DeLorme, GEBCO, NOAA NGDC, and other contributors

0 3.5 7 14 21 28 Kilometers

Coordinate System: WGS 1984 Web Mercator Auxiliary Sphere

Author: BC Centre for Aquatic Health Sciences Society

Date: 14 Jan 2019

Sea Lice Monitoring - Average Farm Abundance

SiteArea	Facility	Date Sampled	Motile L. salmonis	Memo	EMB* Rx Start Date	H2O2** Rx Start Date	Hydrolicer Rx Start Date
Broughton	Arrow Passage	12 2018		Fallow			
Broughton	Doctor Islets	12 2018	0.45				
Broughton	Glacier Falls	12 2018		Fallow			
Broughton	Humphrey Rocks	12 2018	0.30		25-Feb-18		
Broughton	Larsen Island	12 2018		Fallow			
Broughton	Midsummer Island	12 2018		Fallow			
Broughton	Port Elizabeth	12 2018	0.61		20-Jun-18		
Broughton	Potts Bay	12 2018		Fallow			
Broughton	Sargeaunt Pass	12 2018		Fallow			
Broughton	Swanson Island	12 2018	0.45				
Broughton	Upper Retreat	12 2018		Fallow			
Broughton	Wicklow Point	12 2018	2.12	Treatment in planning			
Campbell River	Althorpe	12 2018	0.70				
Campbell River	Bickley Bay	12 2018		Fallow			
Campbell River	Brougham Point	12 2018		Fallow			
Campbell River	Chancellor Channel	12 2018	5.20	SLICE	17-Dec-18		15-Oct-18
Campbell River	Cyrus Rocks	12 2018		Fallow			
Campbell River	Dunsterville	12 2018		Fallow			
Campbell River	Egerton Creek	12 2018		Fallow			
Campbell River	Farside	12 2018		Fallow			
Campbell River	Frederick Arm	12 2018		Fallow			
Campbell River	Hardwicke Island	12 2018	0.52			09-Nov-18	
Campbell River	Lees Bay	12 2018	5.97	SLICE	19-Dec-18	3-Oct-18	
Campbell River	Phillips Arm	12 2018	1.80	SLICE ordered for mid January			
Campbell River	Read Island	12 2018		Fallow			
Campbell River	Shaw Point	12 2018	0.30		12-Oct-18		
Campbell River	Sonora Island (Okisollo)	12 2018		Fallow as of Dec 16, 2018	29-Aug-18	11-Aug-17	
Campbell River	Sonora Point	12 2018	3.70	SLICE ordered for mid January		8-May-18	
Campbell River	Thurlow Point	12 2018		Fallow			
Campbell River	Young Passage	12 2018		Fallow			
Klemtu	Alexander Inlet	12 2018	0.32				
Klemtu	Cougar Bay	12 2018		Fallow			
Klemtu	Goat Cove	12 2018	0.40		5-Jul-18	16-Mar-18	
Klemtu	Kid Bay	12 2018	1.44	H2O2	3-Jul-18	29-Dec-18	
Klemtu	Lime Point	12 2018		Fallow			
Klemtu	Sheep Pass	12 2018		Fallow			
Port Hardy	Bell Island	12 2018		Smolt entry Dec 5, 2018			
Port Hardy	Doyle Island	12 2018	0.89			07-Nov-18	
Port Hardy	Duncan Island	12 2018	0.85			18-Oct-18	
Port Hardy	Ghi ya, Bull Harbour	12 2018		Fallow			
Port Hardy	Hardy Bay	12 2018		Fallow			
Port Hardy	Marsh Bay	12 2018	0.08		17-Sep-18	14-Apr-18	31-Jul-18
Port Hardy	Raynor	12 2018		Fallow			
Port Hardy	Robertson Island	12 2018	3.58	SLICE ordered for mid January		05-Sep-18	
Port Hardy	Shelter Bay	12 2018	0.09		23-Sep-18		
Port Hardy	Shelter Pass	12 2018	0.09		10-Oct-18		
Port Hardy	Wanx Talis, Heath Bay	12 2018		Fallow			
Quatsino	Cleagh Creek	12 2018		Fallow			
Quatsino	Koskimo	12 2018	0.08				
Quatsino	Mahatta East	12 2018		Fallow			
Quatsino	Mahatta West	12 2018		Meds ongoing			
Quatsino	Monday Rocks	12 2018	0.06				
Quatsino	Thorpe Point	12 2018		Fallow			

*Emamectin Benzoate (Brand Name SLICE)

** Hydrogen Peroxide (Brand Name Interlox Paramove 50)