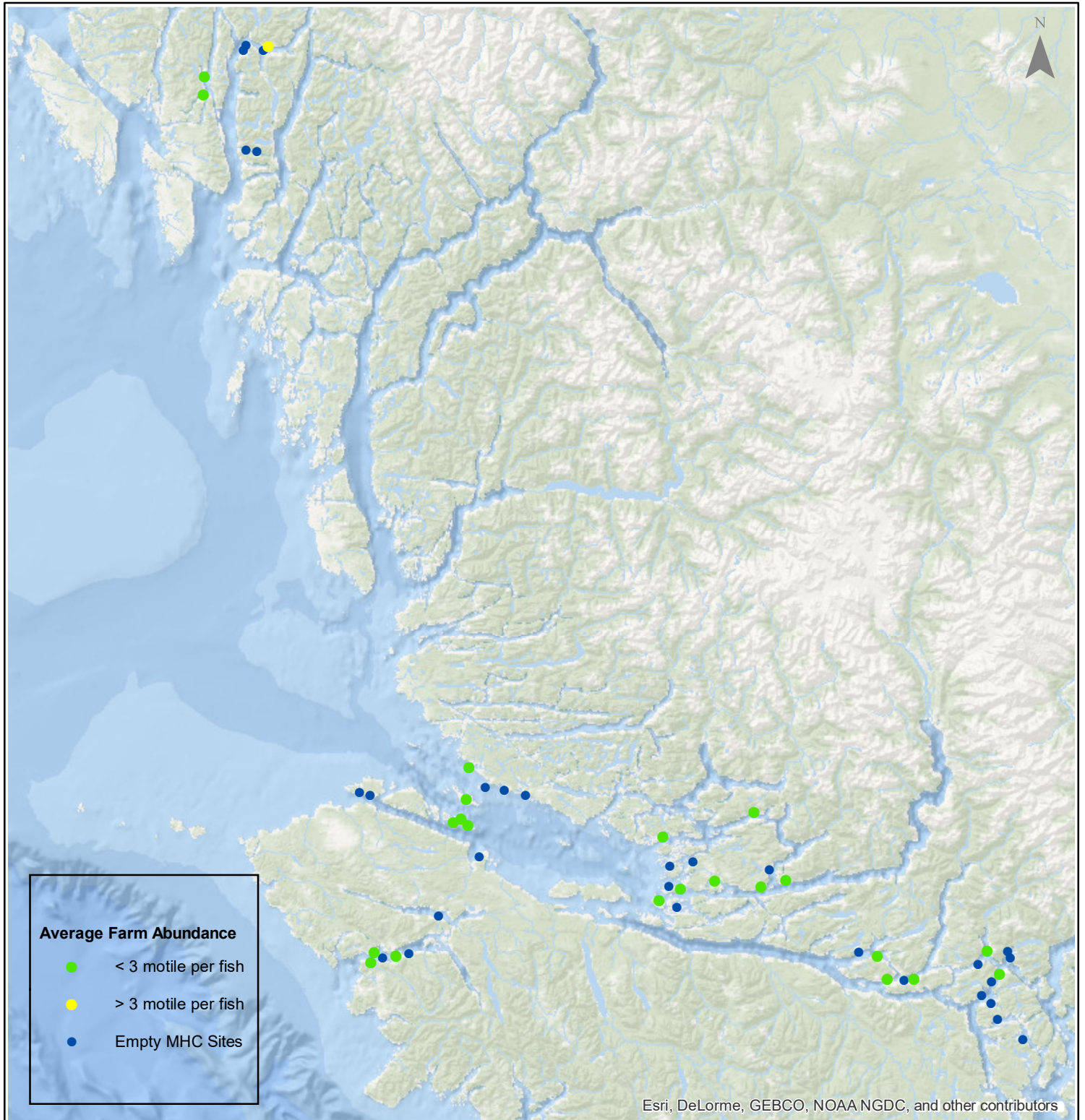


Sea Lice Monitoring - Average Farm Abundance

All Sites - June 2017



1:2,500,000



Average Farm Abundance

- < 3 motile per fish
- > 3 motile per fish
- Empty MHC Sites

Esri, DeLorme, GEBCO, NOAA/NGDC, and other contributors

0 15 30 60 90 120 Kilometers

Coordinate System: WGS 1984 Web Mercator Auxiliary Sphere

Author: BC Centre for Aquatic Health Sciences Society

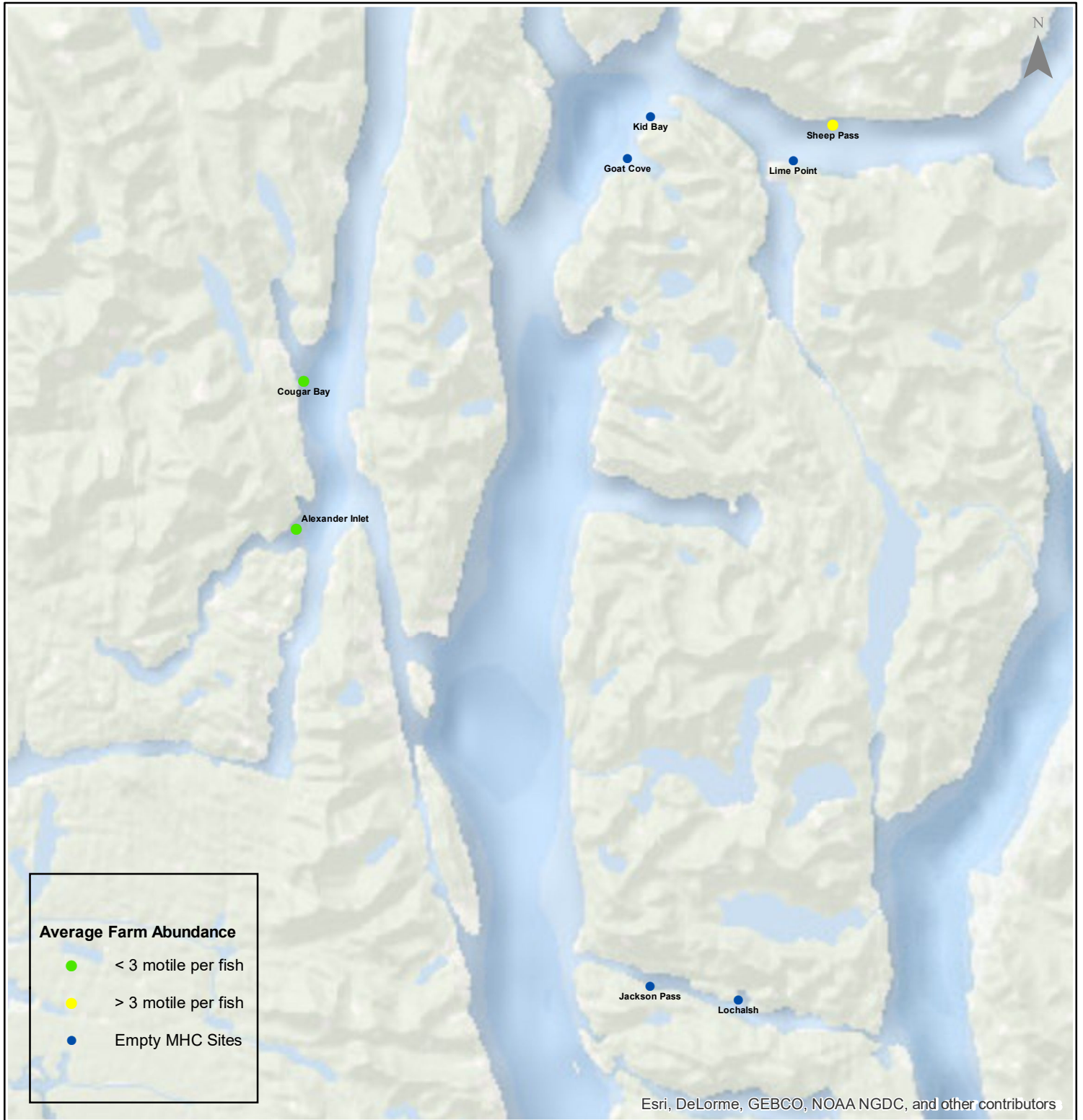
Date: 07/14/2017

Sea Lice Monitoring - Average Farm Abundance

Klemtu - June 2017



1:300,000



Average Farm Abundance

- < 3 motile per fish
- > 3 motile per fish
- Empty MHC Sites

Esri, DeLorme, GEBCO, NOAA NGDC, and other contributors

0 2.25 4.5 9 13.5 18 Kilometers

Coordinate System: WGS 1984 Web Mercator Auxiliary Sphere

Author: BC Centre for Aquatic Health Sciences Society

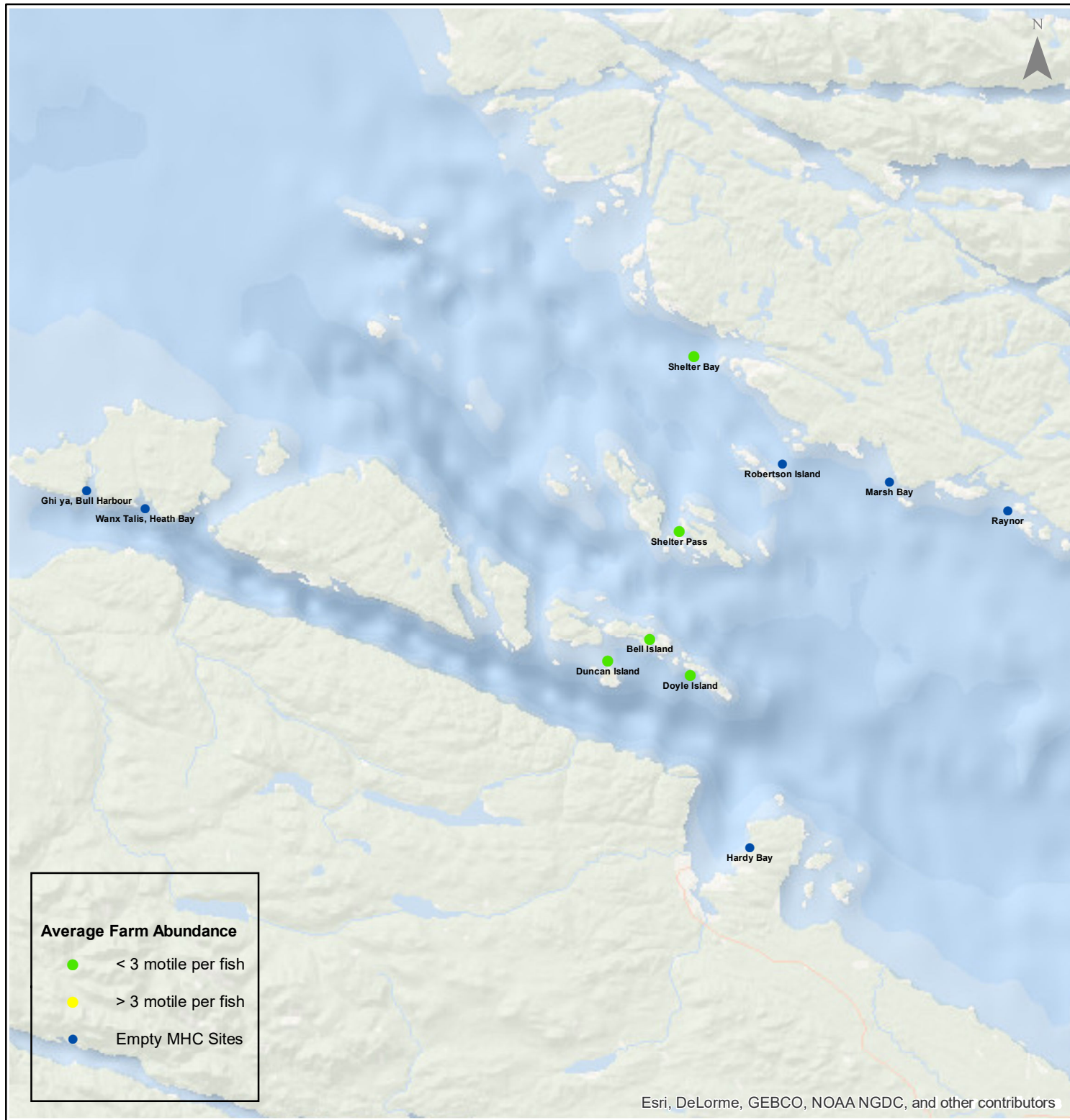
Date: 07/14/2017

Sea Lice Monitoring - Average Farm Abundance

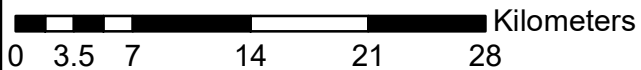
Port Hardy - June 2017



1:450,000



Esri, DeLorme, GEBCO, NOAA NGDC, and other contributors



Coordinate System: WGS 1984 Web Mercator Auxiliary Sphere

Author: BC Centre for Aquatic Health Sciences Society

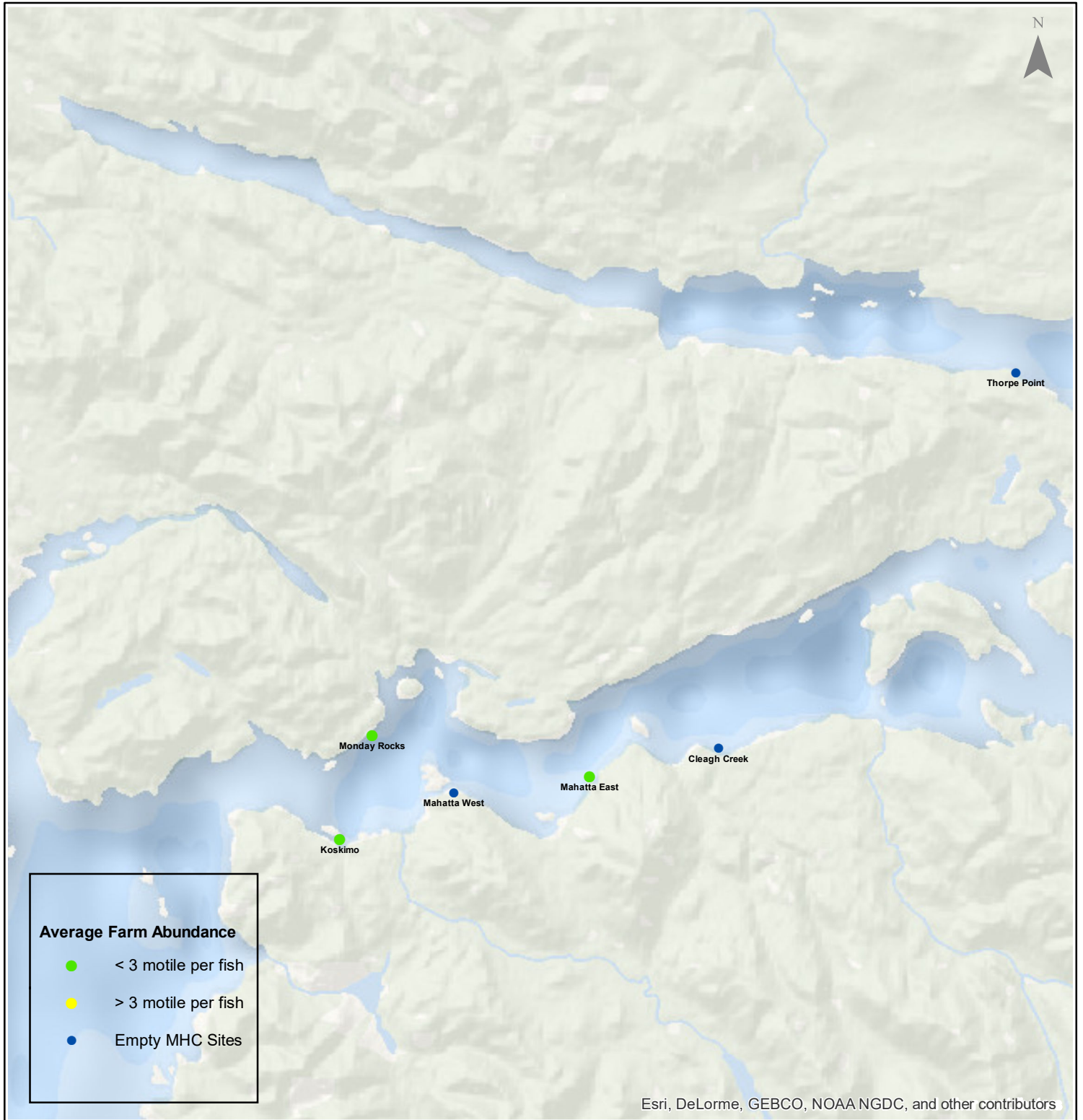
Date: 07/14/2017

Sea Lice Monitoring - Average Farm Abundance

Quatsino - June 2017



1:250,000



Esri, DeLorme, GEBCO, NOAA NGDC, and other contributors

0 1.75 3.5 7 10.5 14 Kilometers

Coordinate System: WGS 1984 Web Mercator Auxiliary Sphere

Author: BC Centre for Aquatic Health Sciences Society

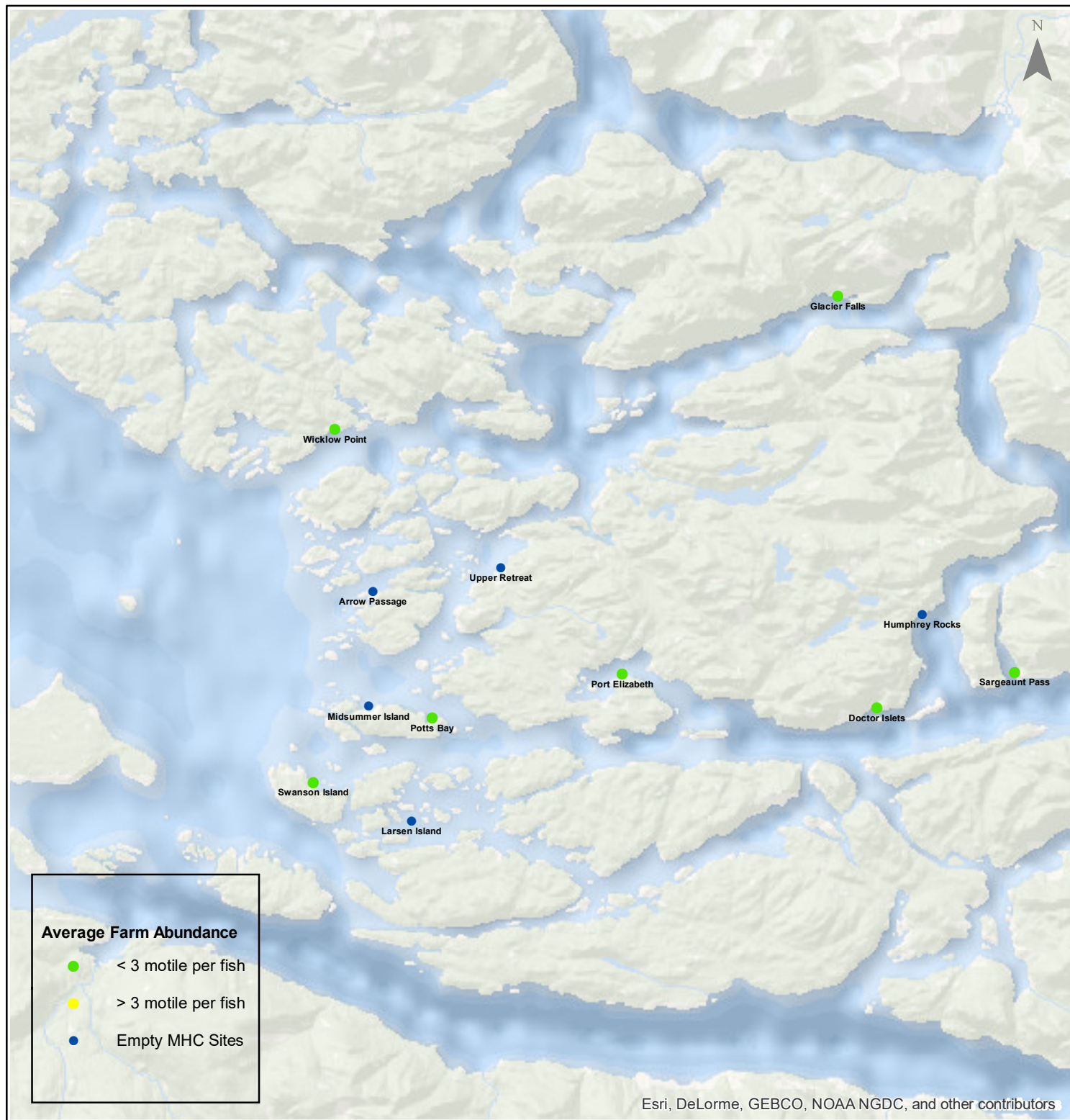
Date: 07/14/2017

Sea Lice Monitoring - Average Farm Abundance

Broughton - June 2017



1:450,000



Esri, DeLorme, GEBCO, NOAA NGDC, and other contributors

0 3.5 7 14 21 28 Kilometers

Coordinate System: WGS 1984 Web Mercator Auxiliary Sphere

Author: BC Centre for Aquatic Health Sciences Society

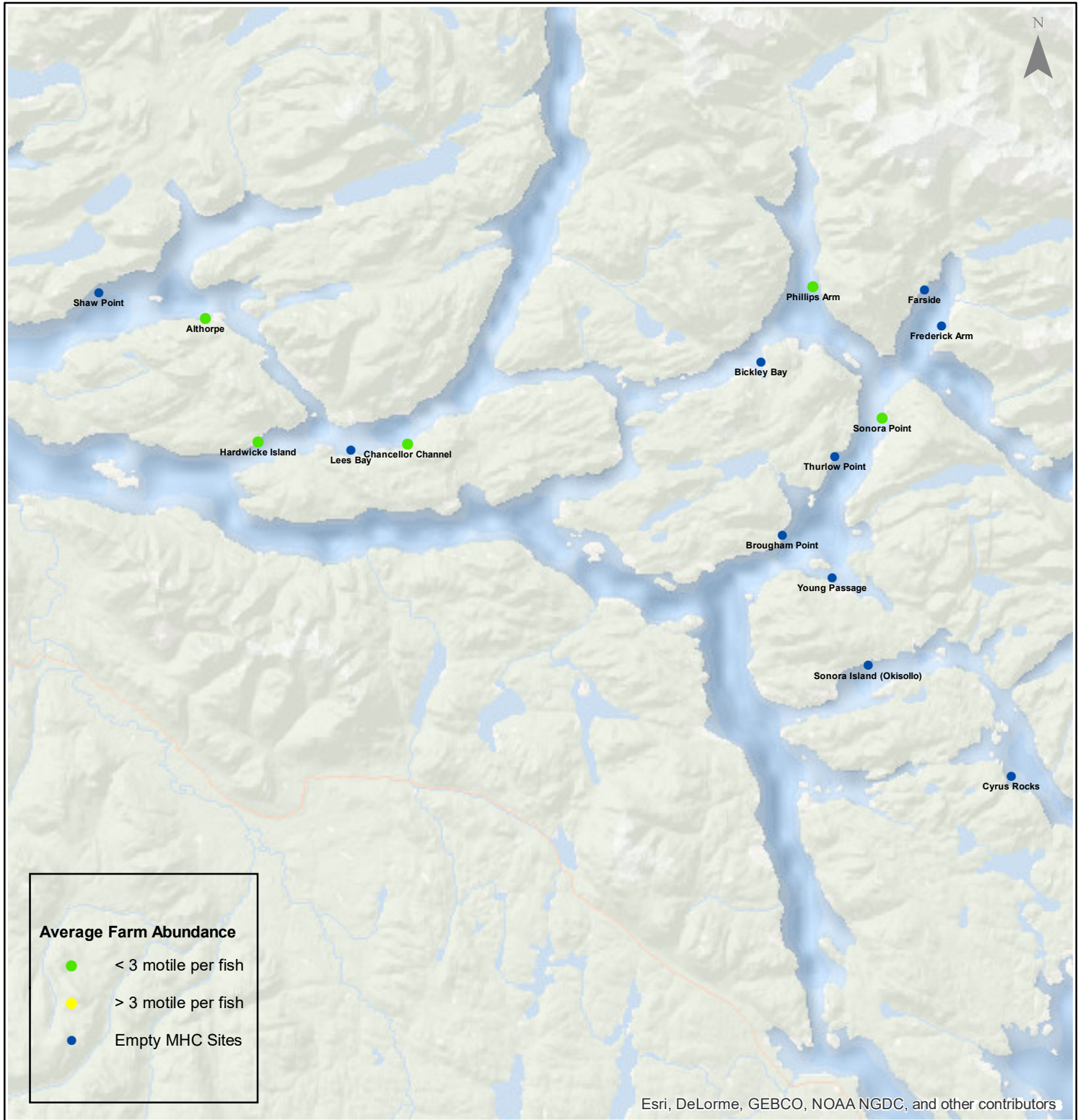
Date: 07/14/2017

Sea Lice Monitoring - Average Farm Abundance

Campbell River - June 2017



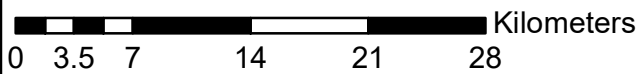
1:450,000



Average Farm Abundance

- < 3 motile per fish
- > 3 motile per fish
- Empty MHC Sites

Esri, DeLorme, GEBCO, NOAA NGDC, and other contributors



Coordinate System: WGS 1984 Web Mercator Auxiliary Sphere

Author: BC Centre for Aquatic Health Sciences Society

Date: 07/14/2017

Sea Lice Monitoring - Average Farm Abundance

SiteArea	Facility	Date Sampled	Motile L. salmonis	Memo	EMB* Rx Start Date	H2O2** Rx Start Date
Broughton	Arrow Passage	6 2017		Fallow		
Broughton	Doctor Islets	6 2017	0.15		11-Feb-17	
Broughton	Glacier Falls	6 2017	1.15			
Broughton	Humphrey Rocks	6 2017	0.37			
Broughton	Larsen Island	6 2017		Fallow		
Broughton	Midsummer Island	6 2017		Fallow		
Broughton	Port Elizabeth	6 2017	0.45			
Broughton	Potts Bay	6 2017	0.06		1-Feb-17	
Broughton	Sargeaunt Pass	6 2017	0.15			
Broughton	Swanson Island	6 2017	0.23		17-Jan-17	
Broughton	Upper Retreat	6 2017		Fallow		
Broughton	Wicklow Point	6 2017	0.97		3-Jan-17	
Campbell River	Althorpe	6 2017	0.40		19-Jan-17	
Campbell River	Bickley Bay	6 2017		Fallow		
Campbell River	Brougham Point	6 2017		Fallow		
Campbell River	Chancellor Channel	6 2017		Fallow		
Campbell River	Cyrus Rocks	6 2017		Fallow		
Campbell River	Dunsterville	6 2017		Fallow		
Campbell River	Egerton Creek	6 2017		Fallow		
Campbell River	Farside	6 2017		Fallow		
Campbell River	Frederick Arm	6 2017		Fallow		
Campbell River	Hardwicke Island	6 2017	1.51		21-Nov-16	
Campbell River	Lees Bay	6 2017		Fish <4 pens		
Campbell River	Phillips Arm	6 2017		Harvested out on June 27	5-Dec-16	
Campbell River	Read Island	6 2017		Fallow		
Campbell River	Shaw Point	6 2017		Fallow		
Campbell River	Sonora Island (Okisollo)	6 2017		Fallow		
Campbell River	Sonora Point	6 2017	0.84		24-Dec-16	5-Aug-16
Campbell River	Thurlow Point	6 2017		Fallow		
Campbell River	Young Passage	6 2017		Fallow		
Klemtu	Alexander Inlet	6 2017	0.71			7-Mar-17
Klemtu	Cougar Bay	6 2017	1.03			
Klemtu	Goat Cove	6 2017		Fallow		
Klemtu	Jackson Pass	6 2017		Fallow		
Klemtu	Kid Bay	6 2017		Fallow		
Klemtu	Lime Point	6 2017		Fallow		
Klemtu	Lochalsh	6 2017		Fallow		
Klemtu	Sheep Pass	6 2017	3.24	SLICE	16-Jun-17	25-Jan-17
Port Hardy	Bell Island	6 2017	0.38			
Port Hardy	Doyle Island	6 2017	0.31		2-Mar-17	20-Nov-16
Port Hardy	Duncan Island	6 2017	0.55		25-Feb-17	27-Sep-16
Port Hardy	Ghi ya, Bull Harbour	6 2017		Fallow		
Port Hardy	Hardy Bay	6 2017		Fallow		
Port Hardy	Marsh Bay	6 2017		Fallow		
Port Hardy	Raynor	6 2017		Fallow		
Port Hardy	Robertson Island	6 2017		Fallow		
Port Hardy	Shelter Bay	6 2017	0.17			
Port Hardy	Shelter Pass	6 2017	0.03		2-Mar-17	
Port Hardy	Wanx Talis, Heath Bay	6 2017		Fallow		
Quatsino	Cleagh Creek	6 2017		Fallow		
Quatsino	Koskimo	6 2017	0.05			21-May-17
Quatsino	Mahatta East	6 2017	0.32			25-Apr-17
Quatsino	Mahatta West	6 2017		Fallow		
Quatsino	Monday Rocks	6 2017	0.19			7-May-17
Quatsino	Thorpe Point	6 2017		Fallow		

*Emamectin Benzoate (Brand Name *SLICE*)

** Hydrogen Peroxide (Brand Name *Interox Paramove 50*)

