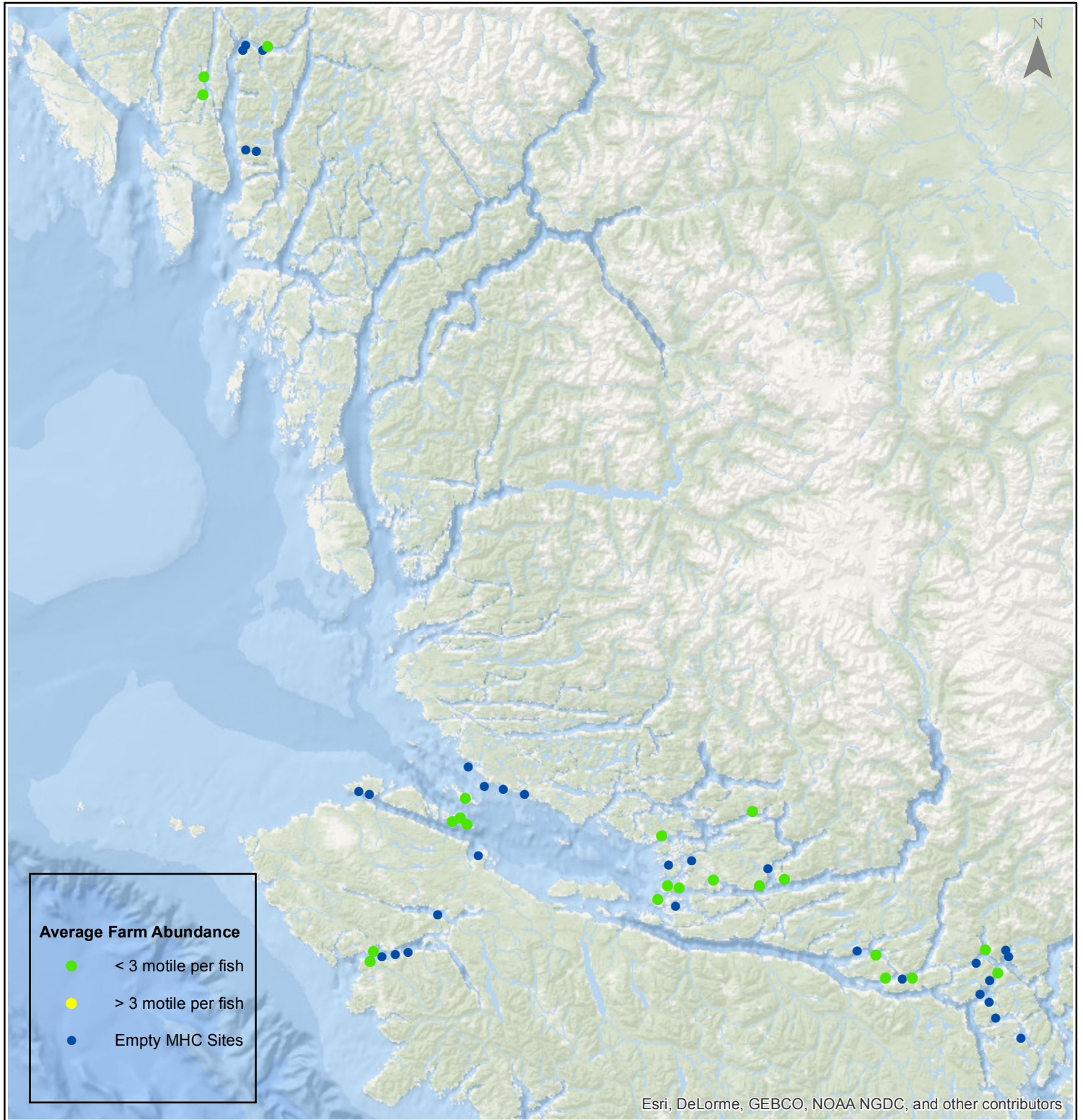


Sea Lice Monitoring - Average Farm Abundance

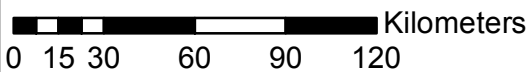
All Sites - April 2017



1:2,500,000



Esri, DeLorme, GEBCO, NOAA NGDC, and other contributors



Coordinate System: WGS 1984 Web Mercator Auxiliary Sphere

Author: BC Centre for Aquatic Health Sciences Society

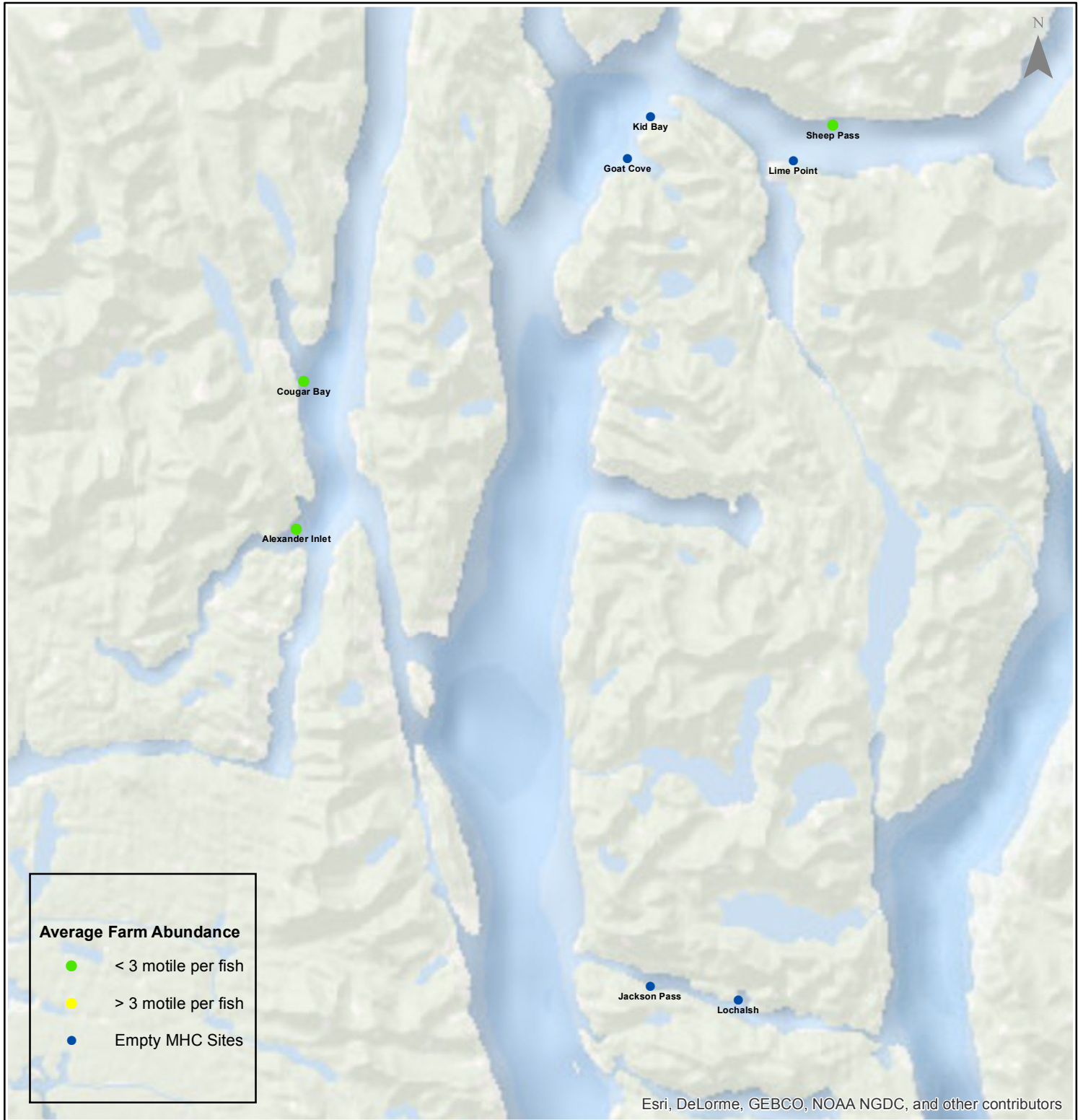
Date: 05/12/2017

Sea Lice Monitoring - Average Farm Abundance

Klemtu - April 2017



1:300,000



Esri, DeLorme, GEBCO, NOAA NGDC, and other contributors

0 2.25 4.5 9 13.5 18 Kilometers

Coordinate System: WGS 1984 Web Mercator Auxiliary Sphere

Author: BC Centre for Aquatic Health Sciences Society

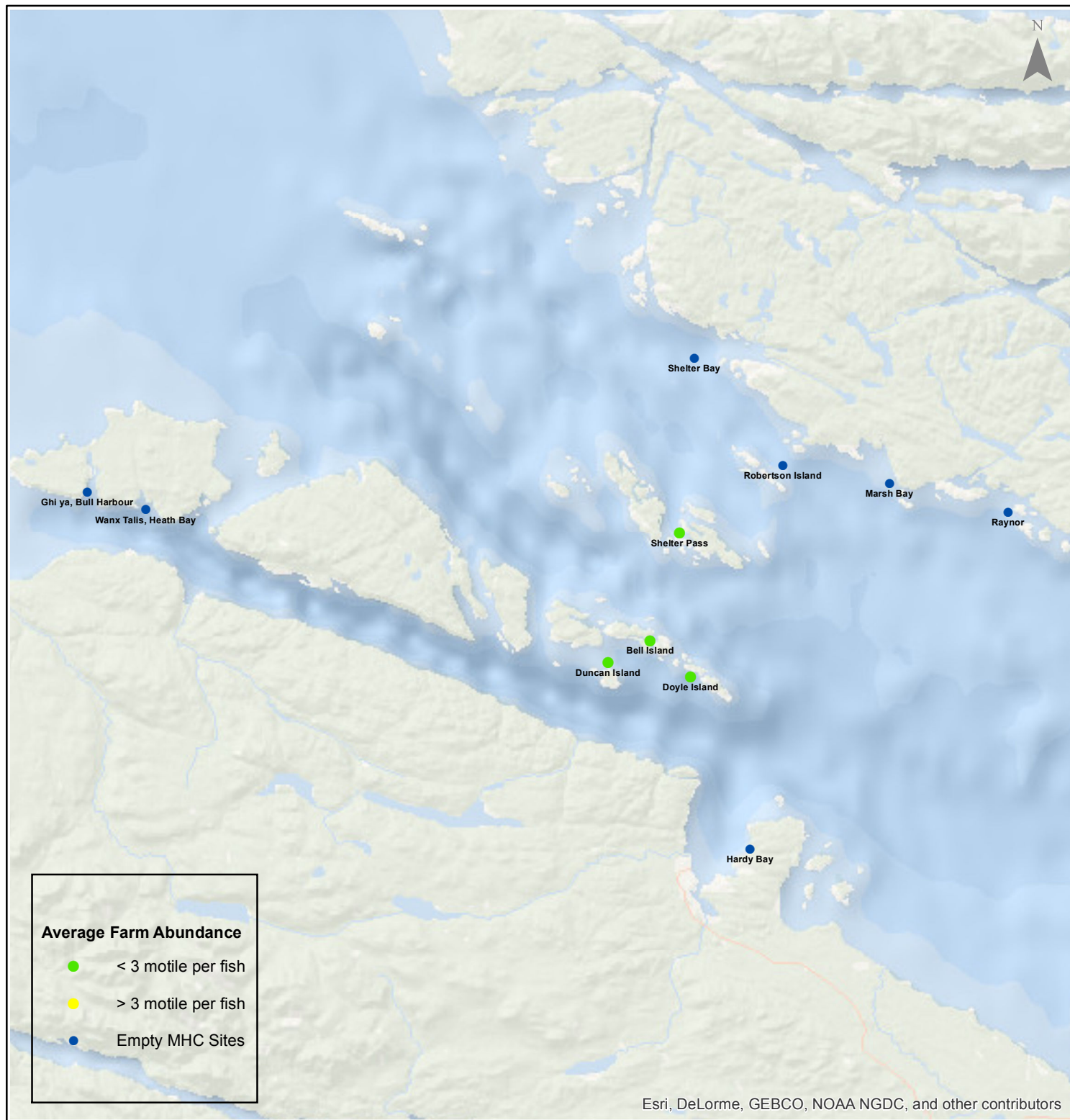
Date: 05/12/2017

Sea Lice Monitoring - Average Farm Abundance

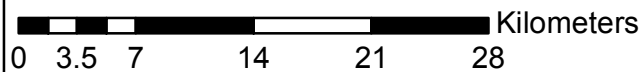
Port Hardy - April 2017



1:450,000



Esri, DeLorme, GEBCO, NOAA NGDC, and other contributors



Coordinate System: WGS 1984 Web Mercator Auxiliary Sphere

Author: BC Centre for Aquatic Health Sciences Society

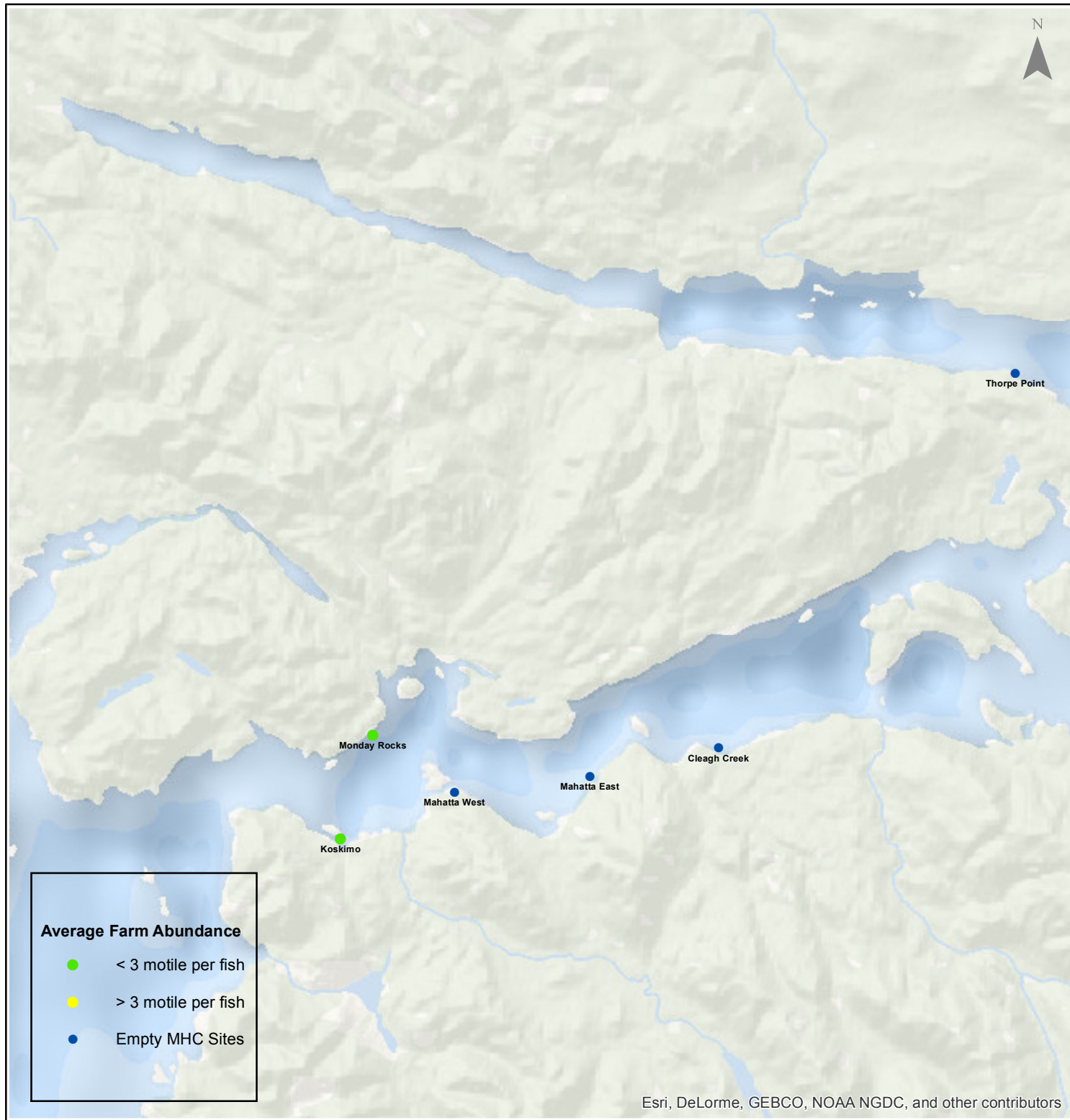
Date: 05/12/2017

Sea Lice Monitoring - Average Farm Abundance

Quatsino - April 2017



1:250,000



Esri, DeLorme, GEBCO, NOAA NGDC, and other contributors

0 1.753.5 7 10.5 14 Kilometers

Coordinate System: WGS 1984 Web Mercator Auxiliary Sphere

Author: BC Centre for Aquatic Health Sciences Society

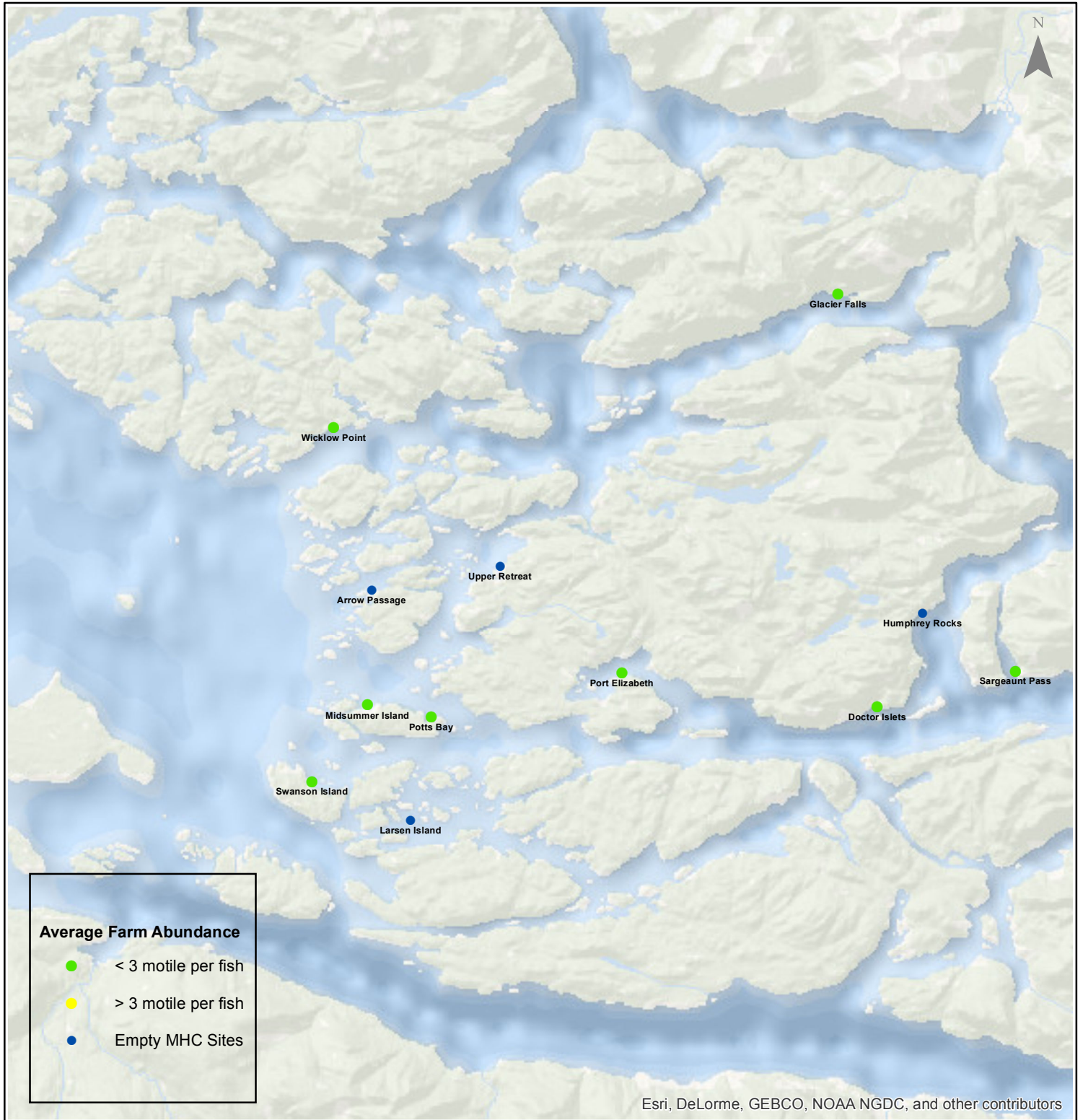
Date: 05/12/2017

Sea Lice Monitoring - Average Farm Abundance

Broughton - April 2017



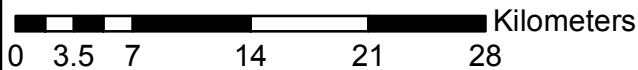
1:450,000



Average Farm Abundance

- < 3 motile per fish
- > 3 motile per fish
- Empty MHC Sites

Esri, DeLorme, GEBCO, NOAA NGDC, and other contributors



Coordinate System: WGS 1984 Web Mercator Auxiliary Sphere

Author: BC Centre for Aquatic Health Sciences Society

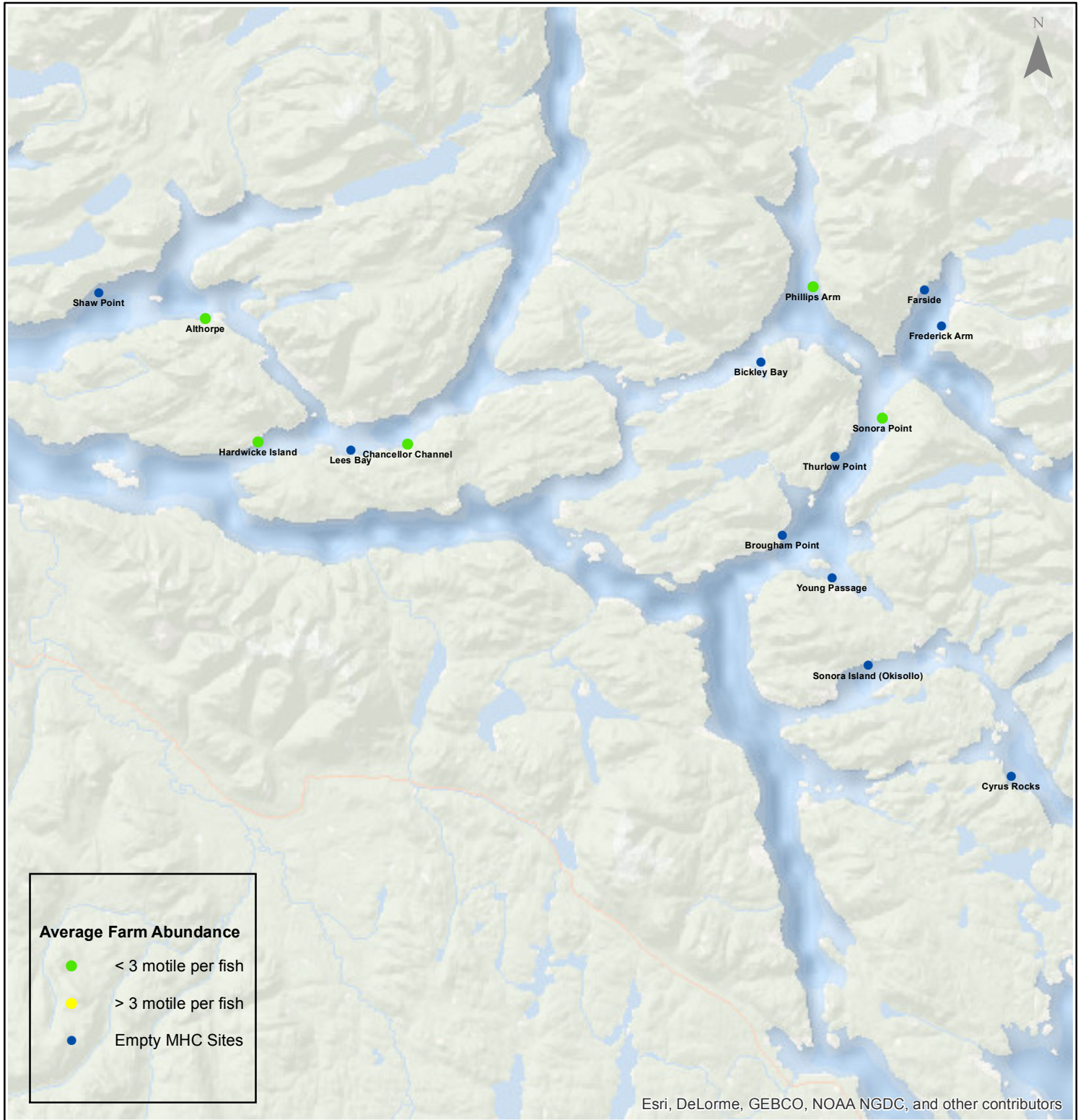
Date: 05/12/2017

Sea Lice Monitoring - Average Farm Abundance

Campbell River - April 2017



1:450,000



Average Farm Abundance

- < 3 motile per fish
- > 3 motile per fish
- Empty MHC Sites

Esri, DeLorme, GEBCO, NOAA NGDC, and other contributors

0 3.5 7 14 21 28 Kilometers

Coordinate System: WGS 1984 Web Mercator Auxiliary Sphere

Author: BC Centre for Aquatic Health Sciences Society

Date: 05/12/2017

Sea Lice Monitoring - Average Farm Abundance

SiteArea	Facility	Date Sampled	Motile L. salmonis	Memo	EMB* Rx Start Date	H2O2** Rx Start Date
Broughton	Arrow Passage	4 2017		Fallow		
Broughton	Doctor Islets	4 2017	0.20		11-Feb-17	
Broughton	Glacier Falls	4 2017	0.03			
Broughton	Humphrey Rocks	4 2017		Fallow		
Broughton	Larsen Island	4 2017		Fallow		
Broughton	Midsummer Island	4 2017	0.83		25-Jan-17	
Broughton	Port Elizabeth	4 2017	0.22			
Broughton	Potts Bay	4 2017	0.23		1-Feb-17	
Broughton	Sargeant Pass	4 2017	0.14			
Broughton	Swanson Island	4 2017	0.10		17-Jan-17	
Broughton	Upper Retreat	4 2017		Fallow		
Broughton	Wicklow Point	4 2017	0.10		3-Jan-17	
Campbell River	Althorpe	4 2017	0.20		19-Jan-17	
Campbell River	Bickley Bay	4 2017		Fallow		
Campbell River	Brougham Point	4 2017		Fallow		
Campbell River	Chancellor Channel	4 2017	1.13		21-Nov-16	
Campbell River	Cyrus Rocks	4 2017		Fallow		
Campbell River	Dunsterville	4 2017		Fallow		
Campbell River	Egerton Creek	4 2017		Fallow		
Campbell River	Farside	4 2017		Fallow		
Campbell River	Frederick Arm	4 2017		Fallow		
Campbell River	Hardwicke Island	4 2017	0.60		21-Nov-16	
Campbell River	Lees Bay	4 2017		Fallow as of April 23, 2017	20-Nov-16	10-May-16
Campbell River	Phillips Arm	4 2017	0.22		5-Dec-16	
Campbell River	Read Island	4 2017		Fallow		
Campbell River	Shaw Point	4 2017		Fallow		
Campbell River	Sonora Island (Okisollo)	4 2017		Fallow		
Campbell River	Sonora Point	4 2017	0.43		24-Dec-16	5-Aug-16
Campbell River	Thurlow Point	4 2017		Fallow		
Campbell River	Young Passage	4 2017		Fallow		
Klemtu	Alexander Inlet	4 2017	0.43			7-Mar-17
Klemtu	Cougar Bay	4 2017	0.02			
Klemtu	Goat Cove	4 2017		Fallow		
Klemtu	Jackson Pass	4 2017		Fallow		
Klemtu	Kid Bay	4 2017		Fallow		
Klemtu	Lime Point	4 2017		Fallow		
Klemtu	Lochalsh	4 2017		Fallow		
Klemtu	Sheep Pass	4 2017	1.84		22-Jun-16	25-Jan-17
Port Hardy	Bell Island	4 2017	0.28			
Port Hardy	Doyle Island	4 2017	0.59		2-Mar-17	20-Nov-16
Port Hardy	Duncan Island	4 2017	0.53		25-Feb-17	27-Sep-16
Port Hardy	Ghi ya, Bull Harbour	4 2017		Fallow		
Port Hardy	Hardy Bay	4 2017		Fallow		
Port Hardy	Marsh Bay	4 2017		Fallow		
Port Hardy	Raynor	4 2017		Fallow		
Port Hardy	Robertson Island	4 2017		Fallow		
Port Hardy	Shelter Bay	4 2017		Smolt entry starting April 19, 2017		
Port Hardy	Shelter Pass	4 2017	0.23		2-Mar-17	
Port Hardy	Wanx Talis, Heath Bay	4 2017		Fallow		
Quatsino	Cleagh Creek	4 2017		Fallow		
Quatsino	Koskimo	4 2017	0.34			
Quatsino	Mahatta East	4 2017		Received fish from Monday Rocks starting April 25, 2017. Fish treated with H2O2.		25-Apr-17
Quatsino	Mahatta West	4 2017		Fallow		
Quatsino	Monday Rocks	4 2017	0.23			
Quatsino	Thorpe Point	4 2017		Fallow		

*Eramectin Benzoate (Brand Name SLICE)

** Hydrogen Peroxide (Brand Name Interox Paramove 50)